

NOTICE!!

These documents have been scanned!

Do not place un-scanned documents beneath this notice!

Do not remove this notice from this file!

GPO Jacket No. 560-102
Print Order 61540
Rise Business Services, LLC
Job=AZ15 6/3/2019



Box Number= AZ15111



Claim Begin-End: AMC367398-AMC367649

1 Initial Receipt



AZ15111-1

AMC367398-AMC367871

Authorized Date06/18/2008

BLM REFUND \$250 TO WHITE CLOUD RESOURCES LLC FOR OVERPAYMENT

Instructions to Accounts ON AMOUNT 7399, RECEIPT#1342981, TS, NEW ADDRESS ,1776 LINCOLN ST, STE
950, DENVER, CO, 80203

Login ID203

Entry Date06/18/2008

Total Amount\$250.00

AMC 367398

ENTERED INTO COMPUTER

7/3/08
ES

United States Department of the Interior
Bureau of Land Management
 BUSINESS & SUPPORT SVCS DIV
 ONE N CENTRAL AVE SUITE 800
 PHOENIX, AZ 85004 -4427
 Phone: (602) 417-9200

Receipt

No: 1342981

Transaction #: 1388216	
Date of Transaction: 08/24/2006	
CUSTOMER:	WHITE CLOUD RESOURCES 333 LOGAN ST STE 209 DENVER, CO 80203

LINE #	QTY	DESCRIPTION	REMARKS	UNIT PRICE	TOTAL
1	1.00	LOCATABLE MINERALS / MINING CLAIMS- NOT NEW-UNADJUD, ONE AUTH NO. ONLY / MINING CLAIM MONEY RECEIVED (455) CASES: AMC367399/\$44000.00	MAINT 2007 (352)	- n/a -	44000.00
TOTAL:					\$44,000.00

PAYMENT INFORMATION					
1	AMOUNT:	\$44,000.00	POSTMARKED:	8/17/06 0:00	
	TYPE:	CHECK	RECEIVED:	08/24/2006	
	CHECK NO:	1093			
	NAME:	WHITE CLOUD RESOURCES LLC 333 LOGAN ST STE 209 DENVER CO 80203	<i>Thomas E. Congdon</i> <i>Call 6/12 / No answer</i> <i>303-778-6200</i>		

REMARKS

This receipt was generated by the automated BLM Collections and Billing System and is a paper representation of a portion of the official electronic record contained therein.

Check file for new address
check phone info - nothing found
New Address:
 1776 Lincoln St
 Ste 950
 Denver, CO 80203

\$ 250.00

Returned
auth. in LR2K
= CBS

Line	<input type="checkbox"/> Select	Transaction Number	Order Item ID	Bill Number	Trans Date	Fund	Budget Office	Amount	To Transfer	Applicant	Serial Number
1	<input type="checkbox"/>	1388216	3191614		9/13/06 0:00	245.H	AZ950	38125.00	38125.00	WHITE CLOUD RESOURCES	AMC373313
2	<input type="checkbox"/>	1388216	3242455		10/17/06 0:00	245.H	AZ950	5625.00	5625.00	WHITE CLOUD RESOURCES	AMC373311
3	<input type="checkbox"/>	1388216	3451511		3/28/07 0:00	455	AZ950	250.00	250.00	WHITE CLOUD RESOURCES	AMC367399

Refund Returned

United States Department of the Interior
Bureau of Land Management
 BUSINESS & SUPPORT SVCS DIV
 ONE N CENTRAL AVE
 PHOENIX, AZ 85004 -2203
 Phone: (602) 417-9200

Receipt	
No:	1168273

Transaction #: 1207976	
Date of Transaction: 10/17/2005	
CUSTOMER:	WHITE CLOUD RESOURCES LLC 333 LOGAN ST STE 209 DENVER, CO 80203

ENTERED IN COMPUTER

11/17/05

LINE #	QTY	DESCRIPTION	REMARKS	UNIT PRICE	TOTAL
		LOCATABLE MINERALS / MINING CLAIMS-NEW, UNADJUDI, ONE OR MORE AUTH NO'S / NEW MINING CLAIM LOCATION FEE \$30 (1993) CASES: AMC367398/\$30.00, AMC367399/\$30.00, AMC367400/\$30.00, AMC367401/\$30.00, AMC367402/\$30.00, AMC367403/\$30.00, AMC367404/\$30.00, AMC367405/\$30.00, AMC367406/\$30.00, AMC367407/\$30.00, AMC367408/\$30.00, AMC367409/\$30.00, AMC367410/\$30.00, AMC367411/\$30.00, AMC367412/\$30.00, AMC367413/\$30.00, AMC367414/\$30.00, AMC367415/\$30.00, AMC367416/\$30.00, AMC367417/\$30.00, AMC367418/\$30.00, AMC367419/\$30.00, AMC367420/\$30.00, AMC367421/\$30.00, AMC367422/\$30.00, AMC367423/\$30.00, AMC367424/\$30.00, AMC367425/\$30.00, AMC367426/\$30.00, AMC367427/\$30.00, AMC367428/\$30.00, AMC367429/\$30.00, AMC367430/\$30.00, AMC367431/\$30.00, AMC367432/\$30.00, AMC367433/\$30.00, AMC367434/\$30.00, AMC367435/\$30.00, AMC367436/\$30.00, AMC367437/\$30.00, AMC367438/\$30.00, AMC367439/\$30.00, AMC367440/\$30.00, AMC367441/\$30.00, AMC367442/\$30.00, AMC367443/\$30.00, AMC367444/\$30.00, AMC367445/\$30.00, AMC367446/\$30.00, AMC367447/\$30.00, AMC367448/\$30.00, AMC367449/\$30.00, AMC367450/\$30.00,			

AMC367451/\$30.00, AMC367452/\$30.00,
 AMC367453/\$30.00, AMC367454/\$30.00,
 AMC367455/\$30.00, AMC367456/\$30.00,
 AMC367457/\$30.00, AMC367458/\$30.00,
 AMC367459/\$30.00, AMC367460/\$30.00,
 AMC367461/\$30.00, AMC367462/\$30.00,
 AMC367463/\$30.00, AMC367464/\$30.00,
 AMC367465/\$30.00, AMC367466/\$30.00,
 AMC367467/\$30.00, AMC367468/\$30.00,
 AMC367469/\$30.00, AMC367470/\$30.00,
 AMC367471/\$30.00, AMC367472/\$30.00,
 AMC367473/\$30.00, AMC367474/\$30.00,
 AMC367475/\$30.00, AMC367476/\$30.00,
 AMC367477/\$30.00, AMC367478/\$30.00,
 AMC367479/\$30.00, AMC367480/\$30.00,
 AMC367481/\$30.00, AMC367482/\$30.00,
 AMC367483/\$30.00, AMC367484/\$30.00,
 AMC367485/\$30.00, AMC367486/\$30.00,
 AMC367487/\$30.00, AMC367488/\$30.00,
 AMC367489/\$30.00, AMC367490/\$30.00,
 AMC367491/\$30.00, AMC367492/\$30.00,
 AMC367493/\$30.00, AMC367494/\$30.00,
 AMC367495/\$30.00, AMC367496/\$30.00,
 AMC367497/\$30.00, AMC367498/\$30.00,
 AMC367499/\$30.00, AMC367500/\$30.00,
 AMC367501/\$30.00, AMC367502/\$30.00,
 AMC367503/\$30.00, AMC367504/\$30.00,
 AMC367505/\$30.00, AMC367506/\$30.00,
 AMC367507/\$30.00, AMC367508/\$30.00,
 AMC367509/\$30.00, AMC367510/\$30.00,
 AMC367511/\$30.00, AMC367512/\$30.00,
 AMC367513/\$30.00, AMC367514/\$30.00,
 AMC367515/\$30.00, AMC367516/\$30.00,
 AMC367517/\$30.00, AMC367518/\$30.00,
 AMC367519/\$30.00, AMC367520/\$30.00,
 AMC367521/\$30.00, AMC367522/\$30.00,
 AMC367523/\$30.00, AMC367524/\$30.00,
 AMC367525/\$30.00, AMC367526/\$30.00,
 AMC367527/\$30.00, AMC367528/\$30.00,
 AMC367529/\$30.00, AMC367530/\$30.00,
 AMC367531/\$30.00, AMC367532/\$30.00,
 AMC367533/\$30.00, AMC367534/\$30.00,
 AMC367535/\$30.00, AMC367536/\$30.00,
 AMC367537/\$30.00, AMC367538/\$30.00,
 AMC367539/\$30.00, AMC367540/\$30.00,
 AMC367541/\$30.00, AMC367542/\$30.00,
 AMC367543/\$30.00, AMC367544/\$30.00,
 AMC367545/\$30.00, AMC367546/\$30.00,
 AMC367547/\$30.00, AMC367548/\$30.00,
 AMC367549/\$30.00, AMC367550/\$30.00,

1 252.00

- n/a - 7560.00

AMC367551/\$30.00, AMC367552/\$30.00,
AMC367553/\$30.00, AMC367554/\$30.00,
AMC367555/\$30.00, AMC367556/\$30.00,
AMC367557/\$30.00, AMC367558/\$30.00,
AMC367559/\$30.00, AMC367560/\$30.00,
AMC367561/\$30.00, AMC367562/\$30.00,
AMC367563/\$30.00, AMC367564/\$30.00,
AMC367565/\$30.00, AMC367566/\$30.00,
AMC367567/\$30.00, AMC367568/\$30.00,
AMC367569/\$30.00, AMC367570/\$30.00,
AMC367571/\$30.00, AMC367572/\$30.00,
AMC367573/\$30.00, AMC367574/\$30.00,
AMC367575/\$30.00, AMC367576/\$30.00,
AMC367577/\$30.00, AMC367578/\$30.00,
AMC367579/\$30.00, AMC367580/\$30.00,
AMC367581/\$30.00, AMC367582/\$30.00,
AMC367583/\$30.00, AMC367584/\$30.00,
AMC367585/\$30.00, AMC367586/\$30.00,
AMC367587/\$30.00, AMC367588/\$30.00,
AMC367589/\$30.00, AMC367590/\$30.00,
AMC367591/\$30.00, AMC367592/\$30.00,
AMC367593/\$30.00, AMC367594/\$30.00,
AMC367595/\$30.00, AMC367596/\$30.00,
AMC367597/\$30.00, AMC367598/\$30.00,
AMC367599/\$30.00, AMC367600/\$30.00,
AMC367601/\$30.00, AMC367602/\$30.00,
AMC367603/\$30.00, AMC367604/\$30.00,
AMC367605/\$30.00, AMC367606/\$30.00,
AMC367607/\$30.00, AMC367608/\$30.00,
AMC367609/\$30.00, AMC367610/\$30.00,
AMC367611/\$30.00, AMC367612/\$30.00,
AMC367613/\$30.00, AMC367614/\$30.00,
AMC367615/\$30.00, AMC367616/\$30.00,
AMC367617/\$30.00, AMC367618/\$30.00,
AMC367619/\$30.00, AMC367620/\$30.00,
AMC367621/\$30.00, AMC367622/\$30.00,
AMC367623/\$30.00, AMC367624/\$30.00,
AMC367625/\$30.00, AMC367626/\$30.00,
AMC367627/\$30.00, AMC367628/\$30.00,
AMC367629/\$30.00, AMC367630/\$30.00,
AMC367631/\$30.00, AMC367632/\$30.00,
AMC367633/\$30.00, AMC367634/\$30.00,
AMC367635/\$30.00, AMC367636/\$30.00,
AMC367637/\$30.00, AMC367638/\$30.00,
AMC367639/\$30.00, AMC367640/\$30.00,
AMC367641/\$30.00, AMC367642/\$30.00,
AMC367643/\$30.00, AMC367644/\$30.00,
AMC367645/\$30.00, AMC367646/\$30.00,
AMC367647/\$30.00, AMC367648/\$30.00,
AMC367649/\$30.00

LOCATABLE MINERALS / MINING
CLAIMS-NEW, UNADJUDI, ONE OR MORE
AUTH NO'S / NEW MINING CLAIM SVC CHG
\$10 (1930)

CASES: AMC367398/\$10.00,
AMC367399/\$10.00, AMC367400/\$10.00,
AMC367401/\$10.00, AMC367402/\$10.00,
AMC367403/\$10.00, AMC367404/\$10.00,
AMC367405/\$10.00, AMC367406/\$10.00,
AMC367407/\$10.00, AMC367408/\$10.00,
AMC367409/\$10.00, AMC367410/\$10.00,
AMC367411/\$10.00, AMC367412/\$10.00,
AMC367413/\$10.00, AMC367414/\$10.00,
AMC367415/\$10.00, AMC367416/\$10.00,
AMC367417/\$10.00, AMC367418/\$10.00,
AMC367419/\$10.00, AMC367420/\$10.00,
AMC367421/\$10.00, AMC367422/\$10.00,
AMC367423/\$10.00, AMC367424/\$10.00,
AMC367425/\$10.00, AMC367426/\$10.00,
AMC367427/\$10.00, AMC367428/\$10.00,
AMC367429/\$10.00, AMC367430/\$10.00,
AMC367431/\$10.00, AMC367432/\$10.00,
AMC367433/\$10.00, AMC367434/\$10.00,
AMC367435/\$10.00, AMC367436/\$10.00,
AMC367437/\$10.00, AMC367438/\$10.00,
AMC367439/\$10.00, AMC367440/\$10.00,
AMC367441/\$10.00, AMC367442/\$10.00,
AMC367443/\$10.00, AMC367444/\$10.00,
AMC367445/\$10.00, AMC367446/\$10.00,
AMC367447/\$10.00, AMC367448/\$10.00,
AMC367449/\$10.00, AMC367450/\$10.00,
AMC367451/\$10.00, AMC367452/\$10.00,
AMC367453/\$10.00, AMC367454/\$10.00,
AMC367455/\$10.00, AMC367456/\$10.00,
AMC367457/\$10.00, AMC367458/\$10.00,
AMC367459/\$10.00, AMC367460/\$10.00,
AMC367461/\$10.00, AMC367462/\$10.00,
AMC367463/\$10.00, AMC367464/\$10.00,
AMC367465/\$10.00, AMC367466/\$10.00,
AMC367467/\$10.00, AMC367468/\$10.00,
AMC367469/\$10.00, AMC367470/\$10.00,
AMC367471/\$10.00, AMC367472/\$10.00,
AMC367473/\$10.00, AMC367474/\$10.00,
AMC367475/\$10.00, AMC367476/\$10.00,
AMC367477/\$10.00, AMC367478/\$10.00,
AMC367479/\$10.00, AMC367480/\$10.00,
AMC367481/\$10.00, AMC367482/\$10.00,
AMC367483/\$10.00, AMC367484/\$10.00,
AMC367485/\$10.00, AMC367486/\$10.00,
AMC367487/\$10.00, AMC367488/\$10.00,

		AMC367489/\$10.00, AMC367490/\$10.00, AMC367491/\$10.00, AMC367492/\$10.00, AMC367493/\$10.00, AMC367494/\$10.00, AMC367495/\$10.00, AMC367496/\$10.00, AMC367497/\$10.00, AMC367498/\$10.00, AMC367499/\$10.00, AMC367500/\$10.00, AMC367501/\$10.00, AMC367502/\$10.00, AMC367503/\$10.00, AMC367504/\$10.00, AMC367505/\$10.00, AMC367506/\$10.00, AMC367507/\$10.00, AMC367508/\$10.00, AMC367509/\$10.00, AMC367510/\$10.00, AMC367511/\$10.00, AMC367512/\$10.00, AMC367513/\$10.00, AMC367514/\$10.00, AMC367515/\$10.00, AMC367516/\$10.00, AMC367517/\$10.00, AMC367518/\$10.00, AMC367519/\$10.00, AMC367520/\$10.00, AMC367521/\$10.00, AMC367522/\$10.00, AMC367523/\$10.00, AMC367524/\$10.00, AMC367525/\$10.00, AMC367526/\$10.00, AMC367527/\$10.00, AMC367528/\$10.00, AMC367529/\$10.00, AMC367530/\$10.00, AMC367531/\$10.00, AMC367532/\$10.00, AMC367533/\$10.00, AMC367534/\$10.00, AMC367535/\$10.00, AMC367536/\$10.00, AMC367537/\$10.00, AMC367538/\$10.00, AMC367539/\$10.00, AMC367540/\$10.00, AMC367541/\$10.00, AMC367542/\$10.00, AMC367543/\$10.00, AMC367544/\$10.00, AMC367545/\$10.00, AMC367546/\$10.00, AMC367547/\$10.00, AMC367548/\$10.00, AMC367549/\$10.00, AMC367550/\$10.00, AMC367551/\$10.00, AMC367552/\$10.00, AMC367553/\$10.00, AMC367554/\$10.00, AMC367555/\$10.00, AMC367556/\$10.00, AMC367557/\$10.00, AMC367558/\$10.00, AMC367559/\$10.00, AMC367560/\$10.00, AMC367561/\$10.00, AMC367562/\$10.00, AMC367563/\$10.00, AMC367564/\$10.00, AMC367565/\$10.00, AMC367566/\$10.00, AMC367567/\$10.00, AMC367568/\$10.00, AMC367569/\$10.00, AMC367570/\$10.00, AMC367571/\$10.00, AMC367572/\$10.00, AMC367573/\$10.00, AMC367574/\$10.00, AMC367575/\$10.00, AMC367576/\$10.00, AMC367577/\$10.00, AMC367578/\$10.00, AMC367579/\$10.00, AMC367580/\$10.00, AMC367581/\$10.00, AMC367582/\$10.00, AMC367583/\$10.00, AMC367584/\$10.00, AMC367585/\$10.00, AMC367586/\$10.00, AMC367587/\$10.00, AMC367588/\$10.00,		
2	252.00		- n/a -	2520.00

AMC367589/\$10.00, AMC367590/\$10.00,
AMC367591/\$10.00, AMC367592/\$10.00,
AMC367593/\$10.00, AMC367594/\$10.00,
AMC367595/\$10.00, AMC367596/\$10.00,
AMC367597/\$10.00, AMC367598/\$10.00,
AMC367599/\$10.00, AMC367600/\$10.00,
AMC367601/\$10.00, AMC367602/\$10.00,
AMC367603/\$10.00, AMC367604/\$10.00,
AMC367605/\$10.00, AMC367606/\$10.00,
AMC367607/\$10.00, AMC367608/\$10.00,
AMC367609/\$10.00, AMC367610/\$10.00,
AMC367611/\$10.00, AMC367612/\$10.00,
AMC367613/\$10.00, AMC367614/\$10.00,
AMC367615/\$10.00, AMC367616/\$10.00,
AMC367617/\$10.00, AMC367618/\$10.00,
AMC367619/\$10.00, AMC367620/\$10.00,
AMC367621/\$10.00, AMC367622/\$10.00,
AMC367623/\$10.00, AMC367624/\$10.00,
AMC367625/\$10.00, AMC367626/\$10.00,
AMC367627/\$10.00, AMC367628/\$10.00,
AMC367629/\$10.00, AMC367630/\$10.00,
AMC367631/\$10.00, AMC367632/\$10.00,
AMC367633/\$10.00, AMC367634/\$10.00,
AMC367635/\$10.00, AMC367636/\$10.00,
AMC367637/\$10.00, AMC367638/\$10.00,
AMC367639/\$10.00, AMC367640/\$10.00,
AMC367641/\$10.00, AMC367642/\$10.00,
AMC367643/\$10.00, AMC367644/\$10.00,
AMC367645/\$10.00, AMC367646/\$10.00,
AMC367647/\$10.00, AMC367648/\$10.00,
AMC367649/\$10.00

LOCATABLE MINERALS / MINING
CLAIMS-NEW, UNADJUDI, ONE OR MORE
AUTH NO'S / NEW MINING CLM MAINT FEE
\$125 (1993)

CASES: AMC367398/\$125.00,
AMC367399/\$125.00, AMC367400/\$125.00,
AMC367401/\$125.00, AMC367402/\$125.00,
AMC367403/\$125.00, AMC367404/\$125.00,
AMC367405/\$125.00, AMC367406/\$125.00,
AMC367407/\$125.00, AMC367408/\$125.00,
AMC367409/\$125.00, AMC367410/\$125.00,
AMC367411/\$125.00, AMC367412/\$125.00,
AMC367413/\$125.00, AMC367414/\$125.00,
AMC367415/\$125.00, AMC367416/\$125.00,
AMC367417/\$125.00, AMC367418/\$125.00,
AMC367419/\$125.00, AMC367420/\$125.00,
AMC367421/\$125.00, AMC367422/\$125.00,
AMC367423/\$125.00, AMC367424/\$125.00,
AMC367425/\$125.00, AMC367426/\$125.00,

AMC367427/\$125.00, AMC367428/\$125.00,
 AMC367429/\$125.00, AMC367430/\$125.00,
 AMC367431/\$125.00, AMC367432/\$125.00,
 AMC367433/\$125.00, AMC367434/\$125.00,
 AMC367435/\$125.00, AMC367436/\$125.00,
 AMC367437/\$125.00, AMC367438/\$125.00,
 AMC367439/\$125.00, AMC367440/\$125.00,
 AMC367441/\$125.00, AMC367442/\$125.00,
 AMC367443/\$125.00, AMC367444/\$125.00,
 AMC367445/\$125.00, AMC367446/\$125.00,
 AMC367447/\$125.00, AMC367448/\$125.00,
 AMC367449/\$125.00, AMC367450/\$125.00,
 AMC367451/\$125.00, AMC367452/\$125.00,
 AMC367453/\$125.00, AMC367454/\$125.00,
 AMC367455/\$125.00, AMC367456/\$125.00,
 AMC367457/\$125.00, AMC367458/\$125.00,
 AMC367459/\$125.00, AMC367460/\$125.00,
 AMC367461/\$125.00, AMC367462/\$125.00,
 AMC367463/\$125.00, AMC367464/\$125.00,
 AMC367465/\$125.00, AMC367466/\$125.00,
 AMC367467/\$125.00, AMC367468/\$125.00,
 AMC367469/\$125.00, AMC367470/\$125.00,
 AMC367471/\$125.00, AMC367472/\$125.00,
 AMC367473/\$125.00, AMC367474/\$125.00,
 AMC367475/\$125.00, AMC367476/\$125.00,
 AMC367477/\$125.00, AMC367478/\$125.00,
 AMC367479/\$125.00, AMC367480/\$125.00,
 AMC367481/\$125.00, AMC367482/\$125.00,
 AMC367483/\$125.00, AMC367484/\$125.00,
 AMC367485/\$125.00, AMC367486/\$125.00,
 AMC367487/\$125.00, AMC367488/\$125.00,
 AMC367489/\$125.00, AMC367490/\$125.00,
 AMC367491/\$125.00, AMC367492/\$125.00,
 AMC367493/\$125.00, AMC367494/\$125.00,
 AMC367495/\$125.00, AMC367496/\$125.00,
 AMC367497/\$125.00, AMC367498/\$125.00,
 AMC367499/\$125.00, AMC367500/\$125.00,
 AMC367501/\$125.00, AMC367502/\$125.00,
 AMC367503/\$125.00, AMC367504/\$125.00,
 AMC367505/\$125.00, AMC367506/\$125.00,
 AMC367507/\$125.00, AMC367508/\$125.00,
 AMC367509/\$125.00, AMC367510/\$125.00,
 AMC367511/\$125.00, AMC367512/\$125.00,
 AMC367513/\$125.00, AMC367514/\$125.00,
 AMC367515/\$125.00, AMC367516/\$125.00,
 AMC367517/\$125.00, AMC367518/\$125.00,
 AMC367519/\$125.00, AMC367520/\$125.00,
 AMC367521/\$125.00, AMC367522/\$125.00,
 AMC367523/\$125.00, AMC367524/\$125.00,
 AMC367525/\$125.00, AMC367526/\$125.00,

3 252.00

- n/a -

31500.00

AMC367527/\$125.00, AMC367528/\$125.00,
AMC367529/\$125.00, AMC367530/\$125.00,
AMC367531/\$125.00, AMC367532/\$125.00,
AMC367533/\$125.00, AMC367534/\$125.00,
AMC367535/\$125.00, AMC367536/\$125.00,
AMC367537/\$125.00, AMC367538/\$125.00,
AMC367539/\$125.00, AMC367540/\$125.00,
AMC367541/\$125.00, AMC367542/\$125.00,
AMC367543/\$125.00, AMC367544/\$125.00,
AMC367545/\$125.00, AMC367546/\$125.00,
AMC367547/\$125.00, AMC367548/\$125.00,
AMC367549/\$125.00, AMC367550/\$125.00,
AMC367551/\$125.00, AMC367552/\$125.00,
AMC367553/\$125.00, AMC367554/\$125.00,
AMC367555/\$125.00, AMC367556/\$125.00,
AMC367557/\$125.00, AMC367558/\$125.00,
AMC367559/\$125.00, AMC367560/\$125.00,
AMC367561/\$125.00, AMC367562/\$125.00,
AMC367563/\$125.00, AMC367564/\$125.00,
AMC367565/\$125.00, AMC367566/\$125.00,
AMC367567/\$125.00, AMC367568/\$125.00,
AMC367569/\$125.00, AMC367570/\$125.00,
AMC367571/\$125.00, AMC367572/\$125.00,
AMC367573/\$125.00, AMC367574/\$125.00,
AMC367575/\$125.00, AMC367576/\$125.00,
AMC367577/\$125.00, AMC367578/\$125.00,
AMC367579/\$125.00, AMC367580/\$125.00,
AMC367581/\$125.00, AMC367582/\$125.00,
AMC367583/\$125.00, AMC367584/\$125.00,
AMC367585/\$125.00, AMC367586/\$125.00,
AMC367587/\$125.00, AMC367588/\$125.00,
AMC367589/\$125.00, AMC367590/\$125.00,
AMC367591/\$125.00, AMC367592/\$125.00,
AMC367593/\$125.00, AMC367594/\$125.00,
AMC367595/\$125.00, AMC367596/\$125.00,
AMC367597/\$125.00, AMC367598/\$125.00,
AMC367599/\$125.00, AMC367600/\$125.00,
AMC367601/\$125.00, AMC367602/\$125.00,
AMC367603/\$125.00, AMC367604/\$125.00,
AMC367605/\$125.00, AMC367606/\$125.00,
AMC367607/\$125.00, AMC367608/\$125.00,
AMC367609/\$125.00, AMC367610/\$125.00,
AMC367611/\$125.00, AMC367612/\$125.00,
AMC367613/\$125.00, AMC367614/\$125.00,
AMC367615/\$125.00, AMC367616/\$125.00,
AMC367617/\$125.00, AMC367618/\$125.00,
AMC367619/\$125.00, AMC367620/\$125.00,
AMC367621/\$125.00, AMC367622/\$125.00,
AMC367623/\$125.00, AMC367624/\$125.00,
AMC367625/\$125.00, AMC367626/\$125.00,

AMC367627/\$125.00, AMC367628/\$125.00,
 AMC367629/\$125.00, AMC367630/\$125.00,
 AMC367631/\$125.00, AMC367632/\$125.00,
 AMC367633/\$125.00, AMC367634/\$125.00,
 AMC367635/\$125.00, AMC367636/\$125.00,
 AMC367637/\$125.00, AMC367638/\$125.00,
 AMC367639/\$125.00, AMC367640/\$125.00,
 AMC367641/\$125.00, AMC367642/\$125.00,
 AMC367643/\$125.00, AMC367644/\$125.00,
 AMC367645/\$125.00, AMC367646/\$125.00,
 AMC367647/\$125.00, AMC367648/\$125.00,
 AMC367649/\$125.00

TOTAL: \$41,580.00

PAYMENT INFORMATION

1	AMOUNT:	\$41,580.00	POSTMARKED:	N/A
	TYPE:	CHECK	RECEIVED:	10/17/2005
	CHECK NO:	9642		
	NAME:	WHITE CLOUD RESOURCES LLC 333 LOGAN ST STE 209 DENVER CO 80203		

REMARKS

This receipt was generated by the automated BLM Collections and Billing System and is a paper representation of a portion of the official electronic record contained therein.

NOTICE!!

These documents have been scanned!

Do not place un-scanned documents beneath this notice!

Do not remove this notice from this file!

GPO Jacket No. 560-102
Print Order 61540
Rise Business Services, LLC
Job=AZ15 6/3/2019



Box Number= AZ15111



Claim Begin-End: AMC367398-AMC367649

2 Correspondence



AZ15111-1

AMC367398-AMC367871

Form 1370-18
(July 1984)

UNITED STATES
DEPARTMENT OF THE INTERIOR
BUREAU OF LAND MANAGEMENT

132483

Date 10-14-05

Received \$ 41,580.⁰⁰ **TEMPORARY RECEIPT**

On account of White Cloud Resources LLC

Credit is subject to
clearing of any checks
**This is not a permit,
license, or lease.**

Received from: Mr Clea donate
BLM

MMC

ACCOUNTING OFFICE

THOMAS E. CONGDON

DETACH AND RETAIN THIS STATEMENT
THE ATTACHED CHECK IS IN PAYMENT OF ITEMS DESCRIBED BELOW.
IF CORRECT PLEASE NOTIFY US PROMPTLY. NO RECEIPT DE

DELUXE - FORM WVC-2 V-4

INVOICE		DESCRIPTION	TOTAL AMOUNT	DEDUCTIONS		NET AMOUNT
DATE	NO.			DISCOUNT	FREIGHT	
		for the account of White Cloud Resources, LLC				
		Filing fees on the following 252 unpatented mining claims: WCR 1-3 WCR 20-79 WCR 81 WCR 83 WCR 85 WCR 87-272				

NOTICE!!

These documents have been scanned!

Do not place un-scanned documents beneath this notice!

Do not remove this notice from this file!

GPO Jacket No. 560-102
Print Order 61540
Rise Business Services, LLC
Job=AZ15 6/3/2019



Box Number= AZ15111



Claim Begin-End: AMC367398-AMC367649

3 Transfers



AZ15111-1

AMC367398-AMC367871

**NO
DOCUMENTS
FOUND**

NO DOCUMENTS FOUND
NO DOCUMENTS FOUND

NOTICE!!

These documents have been scanned!

Do not place un-scanned documents beneath this notice!

Do not remove this notice from this file!

GPO Jacket No. 560-102
Print Order 61540
Rise Business Services, LLC
Job=AZ15 6/3/2019



Box Number= AZ15111



Claim Begin-End: AMC367398-AMC367649

4 Annual Filings



AZ15111-1

AMC367398-AMC367871

**NO
DOCUMENTS
FOUND**

NO DOCUMENTS FOUND
NO DOCUMENTS FOUND

NOTICE!!

These documents have been scanned!

Do not place un-scanned documents beneath this notice!

Do not remove this notice from this file!

GPO Jacket No. 560-102
Print Order 61540
Rise Business Services, LLC
Job=AZ15 6/3/2019



Box Number= AZ15111



Claim Begin-End: AMC367398-AMC367649

5 Miscellaneous



AZ15111-1 AMC367398-AMC367871

**NO
DOCUMENTS
FOUND**

NO DOCUMENTS FOUND
NO DOCUMENTS FOUND

NOTICE!!

These documents have been scanned!

Do not place un-scanned documents beneath this notice!

Do not remove this notice from this file!

GPO Jacket No. 560-102
Print Order 61540
Rise Business Services, LLC
Job=AZ15 6/3/2019



Box Number= AZ15111



Claim Begin-End: AMC367398-AMC367649

6 Location Notices-Amendments and Supporting Documents



AZ15111-1

AMC367398-AMC367871

MINING CLAIM STATUS REPORT

mail receipt to - oncar

STATUS:
MTP CHECKED BY TR
GEO CHECKED BY TR
PRE-ADJ BY TR
FINAL ADJ BY TR

LEAD SERIAL NO. AMC 367398 THROUGH AMC 367649

# <u>252</u> LODE	LOCATION FEE @ \$30 =	\$ <u>7,560</u>
# _____ PLACER	SERVICE FEE @ \$10 =	\$ <u>2,520</u>
# _____ ASSOCIATION PL	MAINTENANCE FEE @ \$125 =	\$ <u>31,500</u>
# _____ MILL SITE	OVERAGE	\$ _____
# _____ TUNNEL SITE	SHORTAGE	\$ _____
	OTHER FEES	\$ _____
	TOTAL	\$ <u>44,580⁰⁰</u> <i>ok</i>

OVER-THE-COUNTER MAIL TIMELY FILED: YES NO

LEGAL DESCRIPTION: T 235 R 15E SEC 24, 25, 36
T 235 R 16E SEC 8, 9, 15, 16, 17, 18, 19, 20, 21, 22
T _____ R _____ SEC 27, 28, 31
T 245 R 15E SEC 1

JURISDICTION: BLM FOREST SERVICE Coronado

WILDERNESS AREA: NO YES

SPLIT ESTATE: SX PX SRHA OTHER _____ N/A
PROPER NOTICE FILED IF LOCATED ON SRHA LANDS: YES NO N/A

RECONVEYED MINERALS ON BLM LANDS REQUIRE OPENING ORDERS FROM 1944 TO 1993. OPEN TO ENTRY ON: _____ N/A

SUBJECT TO PL 359: YES NO

STATUS; VOID PARTIALLY VOID PRIVATE MINERALS
WITHDRAWN LANDS OTHER

CLAIMANT ACKNOWLEDGES THAT PORTIONS OF THE FOLLOWING CLAIM(S)/SITE(S): _____
MAY BE VOID OR VOIDABLE. Signature of Claimant: _____

COMMENTS: No LLD on Notice of Mining Claim
Claim LLD in LR2000 entered per claimant's map.
Note: Claimant's map shows western column of sections as less than standard; MTP is unsurveyed - might want to see cadastral mostly unsurveyed lands. Claimant shows min patents in other places than what we show.
Some claims void in part where they overlap mineral patents. Final Adj TR
5-11-06

$$\begin{array}{r} 125 \\ 252 \\ \hline 250 \\ 625 \\ \hline 250 \\ 31500 \\ 2520 \\ 2560 \\ \hline 41580 \end{array}$$

252

41,580 ~~00~~

NOTICE OF MINING CLAIM

- 1. TYPE OF NOTICE: Location Amendment Relocation
- 2. TYPE OF CLAIM: Placer Lode Millsite Tunnelsite

3. The name and address of the Locator is:

Name: White Cloud Resources, LLC
 Address: 333 Logan St; Suite 209
 City/State/Zip: Denver, CO 80203

4. The name of the claim is: WCR - 1

5. The date of the location is: September 6, 2005

6. The claim is 1500 feet long and 600 feet wide. The distance from the location monument to the end of the claim is 20 feet in a East direction and 1480 feet in a West direction.

7. The general course of the claim is from the East to the West

8. The location of the claim is an unsurveyed Section. Gila & Salt River Meridian, Patagonia Mining District, County of Santa Cruz State of Arizona.

9. The Southeast corner of the claim with reference to a permanent monument is:
1470 Feet North and 3590 Feet West on the Northeast Corner Section 1 T24S R15E

10. Dated: 9/6/05

11. Agent: [Signature]
 Darling Environmental & Surveying, Ltd.
 1650 N Kolb Road; Suite 136
 Tucson, AZ 85715

ANC 367398

2005 OCT 14 P 2:43

RECEIVED B.L.M. AZ STATE OFFICE

NOTICE OF MINING CLAIM

- 1. TYPE OF NOTICE: Location Amendment Relocation
- 2. TYPE OF CLAIM: Placer Lode Millsite Tunnelsite

3. The name and address of the Locator is:

Name: White Cloud Resources, LLC
 Address: 333 Logan St; Suite 209
 City/State/Zip: Denver, CO 80203

4. The name of the claim is: WCR - 2

5. The date of the location is: September 6, 2005

6. The claim is 1500 feet long and 600 feet wide. The distance from the location monument to the end of the claim is 20 feet in a East direction and 1480 feet in a West direction.

7. The general course of the claim is from the East to the West

8. The location of the claim is an unsurveyed Section. Gila & Salt River Meridian, Patagonia
 Mining District, County of Santa Cruz State of Arizona

9. The Southeast corner of the claim with reference to a permanent monument is:
870 Feet North and 3590 Feet West on the Northeast Corner Section 1 T24S R15E

10. Dated: 9/6/05

11. Agent: *Ken Paul*

Darling Environmental & Surveying, Ltd.
 1650 N Kolb Road; Suite 136
 Tucson, AZ 85715

AMC 3613-99

PHOENIX, ARIZONA
 2005 OCT 14 P 2:43
 RECEIVED
 B.L.M. AZ STATE OFFICE

NOTICE OF MINING CLAIM

- 1. TYPE OF NOTICE: Location Amendment Relocation
- 2. TYPE OF CLAIM: Placer Lode Millsite Tunnelsite

3. The name and address of the Locator is:

Name: White Cloud Resources, LLC
 Address: 333 Logan St; Suite 209
 City/State/Zip: Denver, CO 80203

4. The name of the claim is: WCR - 3

5. The date of the location is: September 6, 2005

6. The claim is 1500 feet long and 600 feet wide. The distance from the location monument to the end of the claim is 20 feet in a East direction and 1480 feet in a West direction.

7. The general course of the claim is from the East to the West

8. The location of the claim is an unsurveyed Section. Gila & Salt River Meridian, Patagonia
 Mining District, County of Santa Cruz State of Arizona

9. The Southeast corner of the claim with reference to a permanent monument is:
270 Feet North and 3590 Feet West on the Northeast Corner Section 1 T24S R15E

10. Dated: 9/6/05

11. Agent: Ken New

Darling Environmental & Surveying, Ltd.
 1650 N Kolb Road; Suite 136
 Tucson, AZ 85715

PHOENIX, ARIZONA

2005 OCT 14 P 2:43

RECEIVED B.L.M. AZ STATE OFFICE

ANC 367400

NOTICE OF MINING CLAIM

- 1. TYPE OF NOTICE: Location Amendment Relocation
- 2. TYPE OF CLAIM: Placer Lode Millsite Tunnelsite

3. The name and address of the Locator is:

Name: White Cloud Resources, LLC
 Address: 333 Logan St; Suite 209
 City/State/Zip: Denver, CO 80203

4. The name of the claim is: WCR - 20

5. The date of the location is: September 6, 2005

6. The claim is 1500 feet long and 600 feet wide. The distance from the location monument to the end of the claim is 20 feet in a East direction and 1480 feet in a West direction.

7. The general course of the claim is from the East to the West

8. The location of the claim is an unsurveyed Section. Gila & Salt River Meridian, Patagonia Mining District, County of Santa Cruz State of Arizona

9. The Southeast corner of the claim with reference to a permanent monument is:
8670 Feet North and 2090 Feet West on the Northeast Corner Section 1 T24S R15E

10. Dated: 9/6/05

11. Agent: [Signature]

Darling Environmental & Surveying, Ltd.
 1650 N Kolb Road; Suite 136
 Tucson, AZ 85715

PHOENIX, ARIZONA
 2005 OCT 14 P 2:43
 RECEIVED
 B.L.M. AZ STATE OFFICE

AMC 367401

NOTICE OF MINING CLAIM

- 1. TYPE OF NOTICE: X Location Amendment Relocation
2. TYPE OF CLAIM: Placer X Lode Millsite Tunnelsite

3. The name and address of the Locator is:

Name: White Cloud Resources, LLC
Address: 333 Logan St; Suite 209
City/State/Zip: Denver, CO 80203

4. The name of the claim is: WCR - 21

5. The date of the location is: September 6, 2005

6. The claim is 1500 feet long and 600 feet wide. The distance from the location monument to the end of the claim is 20 feet in a West direction and 1480 feet in a East direction.

7. The general course of the claim is from the West to the East

8. The location of the claim is an unsurveyed Section. Gila & Salt River Meridian, Patagonia Mining District, County of Santa Cruz State of Arizona

9. The Southeast corner of the claim with reference to a permanent monument is:

8670 Feet North and 590 Feet West on the Northeast Corner Section 1 T24S R15E

10. Dated: 9/6/05

11. Agent: [Signature]

Darling Environmental & Surveying, Ltd.
1650 N Kolb Road; Suite 136
Tucson, AZ 85715

PHOENIX, ARIZONA

2005 OCT 14 P 2 43

RECEIVED B.L.M. AZ STATE OFFICE

AMC 367402

NOTICE OF MINING CLAIM

- 1. TYPE OF NOTICE: X Location Amendment Relocation
2. TYPE OF CLAIM: Placer X Lode Millsite Tunnelsite

3. The name and address of the Locator is:

Name: White Cloud Resources, LLC
Address: 333 Logan St; Suite 209
City/State/Zip: Denver, CO 80203

4. The name of the claim is: WCR - 22

5. The date of the location is: September 6, 2005

6. The claim is 1500 feet long and 600 feet wide. The distance from the location monument to the end of the claim is 20 feet in a East direction and 1480 feet in a West direction.

7. The general course of the claim is from the East to the West

8. The location of the claim is an unsurveyed Section. Gila & Salt River Meridian, Patagonia Mining District, County of Santa Cruz State of Arizona

9. The Southeast corner of the claim with reference to a permanent monument is: 8070 Feet North and 2090 Feet West on the Northeast Corner Section 1 T24S R15E

10. Dated: 9/4/05 11. Agent: [Signature]

Darling Environmental & Surveying, Ltd.
1650 N Kolb Road; Suite 136
Tucson, AZ 85715

PHOENIX, ARIZONA
2005 OCT 14 P 2:43
RECEIVED
B.L.M. AZ STATE OFFICE

AMU 36 1403

NOTICE OF MINING CLAIM

- 1. TYPE OF NOTICE: X Location Amendment Relocation
2. TYPE OF CLAIM: Placer X Lode Millsite Tunnelsite

3. The name and address of the Locator is:

Name: White Cloud Resources, LLC
Address: 333 Logan St; Suite 209
City/State/Zip: Denver, CO 80203

4. The name of the claim is: WCR - 23

5. The date of the location is: September 6, 2005

6. The claim is 1500 feet long and 600 feet wide. The distance from the location monument to the end of the claim is 20 feet in a West direction and 1480 feet in a East direction.

7. The general course of the claim is from the West to the East

8. The location of the claim is an unsurveyed Section. Gila & Salt River Meridian, Patagonia Mining District, County of Santa Cruz State of Arizona

9. The Southeast corner of the claim with reference to a permanent monument is: 8070 Feet North and 590 Feet West on the Northeast Corner Section 1 T24S R15E

10. Dated: 9/6/05 11. Agent: [Signature]

Darling Environmental & Surveying, Ltd.
1650 N Kolb Road; Suite 136
Tucson, AZ 85715

AMC 367404

PHOENIX, ARIZONA
2005 OCT 24 P 2:43
RECEIVED
B.L.M. AZ STATE OFFICE

NOTICE OF MINING CLAIM

- 1. TYPE OF NOTICE: Location Amendment Relocation
- 2. TYPE OF CLAIM: Placer Lode Millsite Tunnelsite

3. The name and address of the Locator is:

Name: White Cloud Resources, LLC
 Address: 333 Logan St; Suite 209
 City/State/Zip: Denver, CO 80203

4. The name of the claim is: WCR - 24

5. The date of the location is: September 6, 2005

6. The claim is 1500 feet long and 600 feet wide. The distance from the location monument to the end of the claim is 20 feet in a East direction and 1480 feet in a West direction.

7. The general course of the claim is from the East to the West

8. The location of the claim is an unsurveyed Section. Gila & Salt River Meridian, Patagonia Mining District, County of Santa Cruz State of Arizona.

9. The Southeast corner of the claim with reference to a permanent monument is:
 7470 Feet North and 2090 Feet West on the Northeast Corner Section 1 T24S R15E

10. Dated: 9/6/05 11. Agent: [Signature]

Darling Environmental & Surveying, Ltd.
 1650 N Kolb Road; Suite 136
 Tucson, AZ 85715

PHOENIX, ARIZONA

2005 OCT 14 P 2:43

RECEIVED B.L.M. AZ STATE OFFICE

AMC 367405

NOTICE OF MINING CLAIM

- 1. TYPE OF NOTICE: Location Amendment Relocation
- 2. TYPE OF CLAIM: Placer Lode Millsite Tunnelsite

3. The name and address of the Locator is:

Name: White Cloud Resources, LLC

Address: 333 Logan St; Suite 209

City/State/Zip: Denver, CO 80203

4. The name of the claim is: WCR - 25

5. The date of the location is: September 6, 2005

6. The claim is 1500 feet long and 600 feet wide. The distance from the location monument to the end of the claim is 20 feet in a West direction and 1480 feet in a East direction.

7. The general course of the claim is from the West to the East

8. The location of the claim is an unsurveyed Section. Gila & Salt River Meridian, Patagonia Mining District, County of Santa Cruz State of Arizona.

9. The Southeast corner of the claim with reference to a permanent monument is:

7470 Feet North and 590 Feet West on the Northeast Corner Section 1 T24S R15E

10. Dated: 9/6/05

11. Agent: [Signature]

Darling Environmental & Surveying, Ltd.

1650 N Kolb Road; Suite 136

Tucson, AZ 85715

PHOENIX, ARIZONA

2005 OCT 14 P 2:43

RECEIVED
B.L.M. AZ STATE OFFICE

AMC 367406

NOTICE OF MINING CLAIM

1. TYPE OF NOTICE: Location Amendment Relocation
2. TYPE OF CLAIM: Placer Lode Millsite Tunnelsite

3. The name and address of the Locator is:

Name: White Cloud Resources, LLC
Address: 333 Logan St; Suite 209
City/State/Zip: Denver, CO 80203

4. The name of the claim is: WCR - 26

5. The date of the location is: September 6, 2005

6. The claim is 1500 feet long and 600 feet wide. The distance from the location monument to the end of the claim is 20 feet in a East direction and 1480 feet in a West direction.

7. The general course of the claim is from the East to the West

8. The location of the claim is an unsurveyed Section. Gila & Salt River Meridian, Patagonia
Mining District, County of Santa Cruz State of Arizona

9. The Southeast corner of the claim with reference to a permanent monument is:

6870 Feet North and 2090 Feet West on the Northeast Corner Section 1 T24S R15E

10. Dated: 9/6/05 11. Agent: [Signature]

Darling Environmental & Surveying, Ltd.
1650 N Kolb Road; Suite 136
Tucson, AZ 85715

PHOENIX, ARIZONA

2005 OCT 14 P 2:43

RECEIVED
B.L.M. AZ STATE OFFICE

AMC 367407

NOTICE OF MINING CLAIM

- 1. TYPE OF NOTICE: X Location Amendment Relocation
2. TYPE OF CLAIM: Placer X Lode Millsite Tunnelsite

3. The name and address of the Locator is:

Name: White Cloud Resources, LLC

Address: 333 Logan St; Suite 209

City/State/Zip: Denver, CO 80203

4. The name of the claim is: WCR - 27

5. The date of the location is: September 6, 2005

6. The claim is 1500 feet long and 600 feet wide. The distance from the location monument to the end of the claim is 20 feet in a West direction and 1480 feet in a East direction.

7. The general course of the claim is from the West to the East

8. The location of the claim is an unsurveyed Section. Gila & Salt River Meridian, Patagonia Mining District, County of Santa Cruz State of Arizona

9. The Southeast corner of the claim with reference to a permanent monument is: 6870 Feet North and 590 Feet West on the Northeast Corner Section 1 T24S R15E

10. Dated: 9/6/05 11. Agent: [Signature]

Darling Environmental & Surveying, Ltd.
1650 N Kolb Road; Suite 136
Tucson, AZ 85715

PHOENIX, ARIZONA

2005 OCT 14 P 2:43

RECEIVED B.L.M. AZ STATE OFFICE

AMC 367408

NOTICE OF MINING CLAIM

- 1. TYPE OF NOTICE: X Location Amendment Relocation
2. TYPE OF CLAIM: Placer X Lode Millsite Tunnelsite

3. The name and address of the Locator is:

Name: White Cloud Resources, LLC
Address: 333 Logan St; Suite 209
City/State/Zip: Denver, CO 80203

4. The name of the claim is: WCR - 28

5. The date of the location is: September 6, 2005

6. The claim is 1500 feet long and 600 feet wide. The distance from the location monument to the end of the claim is 20 feet in a East direction and 1480 feet in a West direction.

7. The general course of the claim is from the East to the West

8. The location of the claim is an unsurveyed Section. Gila & Salt River Meridian, Patagonia Mining District, County of Santa Cruz State of Arizona

9. The Southeast corner of the claim with reference to a permanent monument is:

6270 Feet North and 2090 Feet West on the Northeast Corner Section 1 T24S R15E

10. Dated: 9/6/05 11. Agent: Ken [Signature]

Darling Environmental & Surveying, Ltd.
1650 N Kolb Road; Suite 136
Tucson, AZ 85715

PHOENIX, ARIZONA

2005 OCT 14 P 2:43

RECEIVED B.L.M. AZ STATE OFFICE

AMC 367409

NOTICE OF MINING CLAIM

- 1. TYPE OF NOTICE: Location Amendment Relocation
- 2. TYPE OF CLAIM: Placer Lode Millsite Tunnelsite

3. The name and address of the Locator is:

Name: White Cloud Resources, LLC
 Address: 333 Logan St; Suite 209
 City/State/Zip: Denver, CO 80203

4. The name of the claim is: WCR - 29

5. The date of the location is: September 6, 2005

6. The claim is 1500 feet long and 600 feet wide. The distance from the location monument to the end of the claim is 20 feet in a West direction and 1480 feet in a East direction.

7. The general course of the claim is from the West to the East

8. The location of the claim is an unsurveyed Section. Gila & Salt River Meridian, Patagonia Mining District, County of Santa Cruz State of Arizona.

9. The Southeast corner of the claim with reference to a permanent monument is:
 6270 Feet North and 590 Feet West on the Northeast Corner Section 1 T24S R15E

10. Dated: 9/6/05 11. Agent: [Signature]

Darling Environmental & Surveying, Ltd.
 1650 N Kolb Road; Suite 136
 Tucson, AZ 85715

AMC 367410

PHOENIX, ARIZONA

2005 OCT 14 P 2 44

RECEIVED B.L.M. AZ STATE OFFICE

NOTICE OF MINING CLAIM

- 1. TYPE OF NOTICE: Location Amendment Relocation
- 2. TYPE OF CLAIM: Placer Lode Millsite Tunnelsite

3. The name and address of the Locator is:

Name: White Cloud Resources, LLC
 Address: 333 Logan St; Suite 209
 City/State/Zip: Denver, CO 80203

4. The name of the claim is: WCR - 30

5. The date of the location is: September 4, 2005

6. The claim is 1500 feet long and 600 feet wide. The distance from the location monument to the end of the claim is 20 feet in a East direction and 1480 feet in a West direction.

7. The general course of the claim is from the East to the West

8. The location of the claim is an unsurveyed Section. Gila & Salt River Meridian, Patagonia Mining District, County of Santa Cruz State of Arizona

9. The Southeast corner of the claim with reference to a permanent monument is:
 5670 Feet North and 2090 Feet West on the Northeast Corner Section 1 T24S R15E

10. Dated: 9/4/05

11. Agent: [Signature]

Darling Environmental & Surveying, Ltd.
 1650 N Kolb Road; Suite 136
 Tucson, AZ 85715

PHOENIX, ARIZONA

2005 OCT 14 PM 2:44

RECEIVED B.L.M. AZ STATE OFFICE

ANC 367411

NOTICE OF MINING CLAIM

- 1. TYPE OF NOTICE: X Location Amendment Relocation
2. TYPE OF CLAIM: Placer X Lode Millsite Tunnelsite

3. The name and address of the Locator is:

Name: White Cloud Resources, LLC
Address: 333 Logan St; Suite 209
City/State/Zip: Denver, CO 80203

4. The name of the claim is: WCR - 31

5. The date of the location is: September 6, 2005

6. The claim is 1500 feet long and 600 feet wide. The distance from the location monument to the end of the claim is 20 feet in a West direction and 1480 feet in a East direction.

7. The general course of the claim is from the West to the East

8. The location of the claim is an unsurveyed Section. Gila & Salt River Meridian, Patagonia County of Santa Cruz State of Arizona.

9. The Southeast corner of the claim with reference to a permanent monument is: 5670 Feet North and 590 Feet West on the Northeast Corner Section 1 T24S R15E

10. Dated: 7/6/05 11. Agent: [Signature]

Darling Environmental & Surveying, Ltd.
1650 N Kolb Road; Suite 136
Tucson, AZ 85715

ANG 367412

PHOENIX ARIZONA

2005 OCT 14 P 2:44

RECEIVED B.L.M. AZ STATE OFFICE

NOTICE OF MINING CLAIM

- 1. TYPE OF NOTICE: Location Amendment Relocation
- 2. TYPE OF CLAIM: Placer Lode Millsite Tunnelsite
- 3. The name and address of the Locator is:
Name: White Cloud Resources, LLC
Address: 333 Logan St; Suite 209
City/State/Zip: Denver, CO 80203
- 4. The name of the claim is: WCR - 32
- 5. The date of the location is: September 6, 2005
- 6. The claim is 1500 feet long and 600 feet wide. The distance from the location monument to the end of the claim is 20 feet in a East direction and 1480 feet in a West direction.
- 7. The general course of the claim is from the East to the West
- 8. The location of the claim is an unsurveyed Section. Gila & Salt River Meridian, Patagonia Mining District, County of Santa Cruz State of Arizona.
- 9. The Southeast corner of the claim with reference to a permanent monument is:
5070 Feet North and 2090 Feet West on the Northeast Corner Section 1 T24S R15E
- 10. Dated: 9/6/05
- 11. Agent: Ken New

Darling Environmental & Surveying, Ltd.
1650 N Kolb Road; Suite 136
Tucson, AZ 85715

RECEIVED
B.L.M. AZ STATE OFFICE
2005 OCT 14 2 44 PM

AMC 367413

NOTICE OF MINING CLAIM

- 1. TYPE OF NOTICE: X Location Amendment Relocation
2. TYPE OF CLAIM: Placer X Lode Millsite Tunnelsite

3. The name and address of the Locator is:

Name: White Cloud Resources, LLC
Address: 333 Logan St; Suite 209
City/State/Zip: Denver, CO 80203

4. The name of the claim is: WCR - 33

5. The date of the location is: September 6, 2005

6. The claim is 1500 feet long and 600 feet wide. The distance from the location monument to the end of the claim is 20 feet in a West direction and 1480 feet in a East direction.

7. The general course of the claim is from the West to the East

8. The location of the claim is an unsurveyed Section. Gila & Salt River Meridian, Patagonia Mining District, County of Santa Cruz State of Arizona

9. The Southeast corner of the claim with reference to a permanent monument is: 5070 Feet North and 590 Feet West on the Northeast Corner Section 1 T24S R15E

10. Dated: 9/6/05 11. Agent: [Signature]

Darling Environmental & Surveying, Ltd.
1650 N Kolb Road; Suite 136
Tucson, AZ 85715

PHOTOCOPY PROHIBITED

2005 OCT 14 P 2 44

RECEIVED B.L.M. AZ STATE OFFICE

AMC 367414

NOTICE OF MINING CLAIM

- 1. TYPE OF NOTICE: Location Amendment Relocation
- 2. TYPE OF CLAIM: Placer Lode Millsite Tunnelsite

3. The name and address of the Locator is:

Name: White Cloud Resources, LLC

Address: 333 Logan St; Suite 209

City/State/Zip: Denver, CO 80203

4. The name of the claim is: WCR - 34

5. The date of the location is: September 6, 2005

6. The claim is 1500 feet long and 600 feet wide. The distance from the location monument to the end of the claim is 20 feet in a East direction and 1480 feet in a West direction.

7. The general course of the claim is from the East to the West

8. The location of the claim is an unsurveyed Section. Gila & Salt River Meridian, Patagonia Mining District, County of Santa Cruz State of Arizona

9. The Southeast corner of the claim with reference to a permanent monument is:
4470 Feet North and 2090 Feet West on the Northeast Corner Section 1 T24S R15E

10. Dated: 9/6/05 11. Agent: [Signature]

Darling Environmental & Surveying, Ltd.
1650 N Kolb Road; Suite 136
Tucson, AZ 85715

RECEIVED
S.L.M. AZ STATE OFFICE
2005 OCT 14 P 2 44

AMC 367415

NOTICE OF MINING CLAIM

- 1. TYPE OF NOTICE: Location Amendment Relocation
- 2. TYPE OF CLAIM: Placer Lode Millsite Tunnelsite

3. The name and address of the Locator is:

Name: White Cloud Resources, LLC
 Address: 333 Logan St; Suite 209
 City/State/Zip: Denver, CO 80203

4. The name of the claim is: WCR - 35

5. The date of the location is: September 6, 2005

6. The claim is 1500 feet long and 600 feet wide. The distance from the location monument to the end of the claim is 20 feet in a West direction and 1480 feet in a East direction.

7. The general course of the claim is from the West to the East

8. The location of the claim is an unsurveyed Section. Gila & Salt River Meridian, Patagonia Mining District, County of Santa Cruz State of Arizona

9. The Southeast corner of the claim with reference to a permanent monument is:
 4470 Feet North and 590 Feet West on the Northeast Corner Section 1 T24S R15E

10. Dated: 9/6/05 11. Agent: [Signature]

Darling Environmental & Surveying, Ltd.
 1650 N Kolb Road; Suite 136
 Tucson, AZ 85715

RECEIVED

2005 OCT 14 P 2 44

RECEIVED B.L.M. AZ STATE OFFICE

AMC 367416

NOTICE OF MINING CLAIM

- 1. TYPE OF NOTICE: X Location Amendment Relocation
2. TYPE OF CLAIM: Placer X Lode Millsite Tunnelsite

3. The name and address of the Locator is:

Name: White Cloud Resources, LLC
Address: 333 Logan St; Suite 209
City/State/Zip: Denver, CO 80203

4. The name of the claim is: WCR - 36

5. The date of the location is: September 6, 2005

6. The claim is 1500 feet long and 600 feet wide. The distance from the location monument to the end of the claim is 20 feet in a East direction and 1480 feet in a West direction.

7. The general course of the claim is from the East to the West

8. The location of the claim is an unsurveyed Section. Gila & Salt River Meridian, Patagonia Mining District, County of Santa Cruz State of Arizona

9. The Southeast corner of the claim with reference to a permanent monument is: 3870 Feet North and 2090 Feet West on the Northeast Corner Section 1 T24S R15E

10. Dated: 9/6/05 11. Agent: [Signature]

Darling Environmental & Surveying, Ltd.
1650 N Kolb Road; Suite 136
Tucson, AZ 85715

VOIDED

2005 OCT 14 2 44

RECEIVED B.L.M. AZ STATE OFFICE

AMC 367417

NOTICE OF MINING CLAIM

- 1. TYPE OF NOTICE: Location Amendment Relocation
- 2. TYPE OF CLAIM: Placer Lode Millsite Tunnelsite
- 3. The name and address of the Locator is:
 Name: White Cloud Resources, LLC
 Address: 333 Logan St; Suite 209
 City/State/Zip: Denver, CO 80203
- 4. The name of the claim is: WCR - 37
- 5. The date of the location is: September 6, 2005
- 6. The claim is 1500 feet long and 600 feet wide. The distance from the location monument to the end of the claim is 20 feet in a West direction and 1480 feet in a East direction.
- 7. The general course of the claim is from the West to the East
- 8. The location of the claim is an unsurveyed Section. Gila & Salt River Meridian, Patagonia Mining District, County of Santa Cruz State of Arizona
- 9. The Southeast corner of the claim with reference to a permanent monument is:
3870 Feet North and 590 Feet West on the Northeast Corner Section 1 T24S R15E
- 10. Dated: 9/6/05
- 11. Agent: [Signature]

Darling Environmental & Surveying, Ltd.
 1650 N Kolb Road; Suite 136
 Tucson, AZ 85715

RECEIVED
 B.L.M. AZ STATE OFFICE
 2005 OCT 14 P 2 44

ANE 367418

NOTICE OF MINING CLAIM

- 1. TYPE OF NOTICE: Location Amendment Relocation
- 2. TYPE OF CLAIM: Placer Lode Millsite Tunnelsite

3. The name and address of the Locator is:

Name: White Cloud Resources, LLC
 Address: 333 Logan St; Suite 209
 City/State/Zip: Denver, CO 80203

4. The name of the claim is: WCR - 38

5. The date of the location is: September 6, 2005

6. The claim is 1500 feet long and 600 feet wide. The distance from the location monument to the end of the claim is 20 feet in a East direction and 1480 feet in a West direction.

7. The general course of the claim is from the East to the West

8. The location of the claim is an unsurveyed Section. Gila & Salt River Meridian, Patagonia Mining District, County of Santa Cruz State of Arizona.

9. The Southeast corner of the claim with reference to a permanent monument is:
 3270 Feet North and 2090 Feet West on the Northeast Corner Section 1 T24S R15E

10. Dated: 9/6/05 11. Agent: [Signature]

Darling Environmental & Surveying, Ltd.
 1650 N Kolb Road; Suite 136
 Tucson, AZ 85715

AMC 367419

PHOTOGRAPH

2005 OCT 14 P 2 44
 RECEIVED
 B.L.M. AZ STATE OFFICE

NOTICE OF MINING CLAIM

- 1. TYPE OF NOTICE: Location Amendment Relocation
- 2. TYPE OF CLAIM: Placer Lode Millsite Tunnelsite

3. The name and address of the Locator is:

Name: White Cloud Resources, LLC
 Address: 333 Logan St; Suite 209
 City/State/Zip: Denver, CO 80203

4. The name of the claim is: WCR - 39

5. The date of the location is: September 6, 2005

6. The claim is 1500 feet long and 600 feet wide. The distance from the location monument to the end of the claim is 20 feet in a West direction and 1480 feet in a East direction.

7. The general course of the claim is from the West to the East

8. The location of the claim is an unsurveyed Section. Gila & Salt River Meridian, Patagonia Mining District, County of Santa Cruz State of Arizona

9. The Southeast corner of the claim with reference to a permanent monument is:
 3270 Feet North and 590 Feet West on the Northeast Corner Section 1 T24S R15E

10. Dated: 9/6/05 11. Agent: [Signature]

Darling Environmental & Surveying, Ltd.
 1650 N Kolb Road; Suite 136
 Tucson, AZ 85715

RECEIVED
 B.L.M. AZ STATE OFFICE
 2005 OCT 14 P 2:44
 PHOENIX ARIZONA

AMC 367420

NOTICE OF MINING CLAIM

- 1. TYPE OF NOTICE: X Location Amendment Relocation
2. TYPE OF CLAIM: Placer X Lode Millsite Tunnelsite

3. The name and address of the Locator is:

Name: White Cloud Resources, LLC
Address: 333 Logan St; Suite 209
City/State/Zip: Denver, CO 80203

4. The name of the claim is: WCR - 40

5. The date of the location is: September 6, 2005

6. The claim is 1500 feet long and 600 feet wide. The distance from the location monument to the end of the claim is 20 feet in a East direction and 1480 feet in a West direction.

7. The general course of the claim is from the East to the West

8. The location of the claim is an unsurveyed Section. Gila & Salt River Meridian, Patagonia Mining District, County of Santa Cruz State of Arizona

9. The Southeast corner of the claim with reference to a permanent monument is: 2670 Feet North and 2090 Feet West on the Northeast Corner Section 1 T24S R15E

10. Dated: 9/6/05 11. Agent: [Signature]

Darling Environmental & Surveying, Ltd.
1650 N Kolb Road; Suite 136
Tucson, AZ 85715

RECEIVED B.L.M. AZ STATE OFFICE 2005 OCT 14 P 2 44

ANC 367421

NOTICE OF MINING CLAIM

- 1. TYPE OF NOTICE: Location Amendment Relocation
- 2. TYPE OF CLAIM: Placer Lode Millsite Tunnelsite
- 3. The name and address of the Locator is:
 Name: White Cloud Resources, LLC
 Address: 333 Logan St; Suite 209
 City/State/Zip: Denver, CO 80203
- 4. The name of the claim is: WCR - 41
- 5. The date of the location is: September 6, 2005
- 6. The claim is 1500 feet long and 600 feet wide. The distance from the location monument to the end of the claim is 20 feet in a West direction and 1480 feet in a East direction.
- 7. The general course of the claim is from the West to the East
- 8. The location of the claim is an unsurveyed Section. Gila & Salt River Meridian, Patagonia Mining District, County of Santa Cruz State of Arizona
- 9. The Southeast corner of the claim with reference to a permanent monument is:
2670 Feet North and 590 Feet West on the Northeast Corner Section 1 T24S R15E
- 10. Dated: 9/6/05
- 11. Agent: [Signature]

Darling Environmental & Surveying, Ltd.
 1650 N Kolb Road; Suite 136
 Tucson, AZ 85715

AMC 367422

RECEIVED
 B.L.M. AZ STATE OFFICE
 2005 OCT 14 P 2 44

NOTICE OF MINING CLAIM

- 1. TYPE OF NOTICE: Location Amendment Relocation
- 2. TYPE OF CLAIM: Placer Lode Millsite Tunnelsite

3. The name and address of the Locator is:

Name: White Cloud Resources, LLC

Address: 333 Logan St; Suite 209

City/State/Zip: Denver, CO 80203

4. The name of the claim is: WCR - 42

5. The date of the location is: September 6, 2005

6. The claim is 1500 feet long and 600 feet wide. The distance from the location monument to the end of the claim is 20 feet in a East direction and 1480 feet in a West direction.

7. The general course of the claim is from the East to the West

8. The location of the claim is an unsurveyed Section. Gila & Salt River Meridian, Patagonia Mining District, County of Santa Cruz State of Arizona

9. The Southeast corner of the claim with reference to a permanent monument is:
2070 Feet North and 2090 Feet West on the Northeast Corner Section 1 T24S R15E

10. Dated: 9/6/05 11. Agent: [Signature]

Darling Environmental & Surveying, Ltd.
1650 N Kolb Road; Suite 136
Tucson, AZ 85715

RECEIVED

2005 OCT 14 P 2 44

RECEIVED B.L.M. AZ STATE OFFICE

ANG 367423

NOTICE OF MINING CLAIM

- 1. TYPE OF NOTICE: Location Amendment Relocation
- 2. TYPE OF CLAIM: Placer Lode Millsite Tunnelsite

3. The name and address of the Locator is:

Name: White Cloud Resources, LLC
 Address: 333 Logan St; Suite 209
 City/State/Zip: Denver, CO 80203

4. The name of the claim is: WCR - 43

5. The date of the location is: September 6, 2005

6. The claim is 1500 feet long and 600 feet wide. The distance from the location monument to the end of the claim is 20 feet in a West direction and 1480 feet in a East direction.

7. The general course of the claim is from the West to the East

8. The location of the claim is an unsurveyed Section. Gila & Salt River Meridian, Patagonia Mining District, County of Santa Cruz State of Arizona

9. The Southeast corner of the claim with reference to a permanent monument is:
 2070 Feet North and 590 Feet West on the Northeast Corner Section 1 T24S R15E

10. Dated: 9/6/05 11. Agent: [Signature]

Darling Environmental & Surveying, Ltd.
 1650 N Kolb Road; Suite 136
 Tucson, AZ 85715

RECEIVED
 B.L.M. AZ STATE OFFICE
 2005 OCT 19 P 2 44

AMC 367424

NOTICE OF MINING CLAIM

- 1. TYPE OF NOTICE: Location Amendment Relocation
- 2. TYPE OF CLAIM: Placer Lode Millsite Tunnelsite

3. The name and address of the Locator is:

Name: White Cloud Resources, LLC
 Address: 333 Logan St; Suite 209
 City/State/Zip: Denver, CO 80203

4. The name of the claim is: WCR - 44

5. The date of the location is: September 6, 2005

6. The claim is 1500 feet long and 600 feet wide. The distance from the location monument to the end of the claim is 20 feet in a East direction and 1480 feet in a West direction.

7. The general course of the claim is from the East to the West

8. The location of the claim is an unsurveyed Section. Gila & Salt River Meridian, Patagonia Mining District, County of Santa Cruz State of Arizona

9. The Southeast corner of the claim with reference to a permanent monument is:
 1470 Feet North and 2090 Feet West on the Northeast Corner Section 1 T24S R15E

10. Dated: 9/6/05 11. Agent: [Signature]

Darling Environmental & Surveying, Ltd.
 1650 N Kolb Road; Suite 136
 Tucson, AZ 85715

AMC 367425

PROBATION

2005 OCT 14 P 2 44

RECEIVED B.L.M. AZ STATE OFFICE

NOTICE OF MINING CLAIM

- 1. TYPE OF NOTICE: Location Amendment Relocation
- 2. TYPE OF CLAIM: Placer Lode Millsite Tunnelsite

3. The name and address of the Locator is:

Name: White Cloud Resources, LLC
Address: 333 Logan St; Suite 209
City/State/Zip: Denver, CO 80203

4. The name of the claim is: WCR - 45

5. The date of the location is: September 6, 2005

6. The claim is 1500 feet long and 600 feet wide. The distance from the location monument to the end of the claim is 20 feet in a West direction and 1480 feet in a East direction.

7. The general course of the claim is from the West to the East

8. The location of the claim is an unsurveyed Section. Gila & Salt River Meridian, Patagonia Mining District, County of Santa Cruz State of Arizona

9. The Southeast corner of the claim with reference to a permanent monument is:
1470 Feet North and 590 Feet West on the Northeast Corner Section 1 T24S R15E

10. Dated: 9/6/05 11. Agent: [Signature]

Darling Environmental & Surveying, Ltd.
1650 N Kolb Road; Suite 136
Tucson, AZ 85715

AMC 367426

RECEIVED
B.L.M. AZ STATE OFFICE
2005 OCT 14 P 2:44

NOTICE OF MINING CLAIM

- 1. TYPE OF NOTICE: Location Amendment Relocation
- 2. TYPE OF CLAIM: Placer Lode Millsite Tunnelsite

3. The name and address of the Locator is:

Name: White Cloud Resources, LLC
Address: 333 Logan St; Suite 209
City/State/Zip: Denver, CO 80203

4. The name of the claim is: WCR - 46

5. The date of the location is: September 6, 2005

6. The claim is 1500 feet long and 600 feet wide. The distance from the location monument to the end of the claim is 20 feet in a East direction and 1480 feet in a West direction.

7. The general course of the claim is from the East to the West

8. The location of the claim is an unsurveyed Section. Gila & Salt River Meridian, Patagonia Mining District, County of Santa Cruz State of Arizona

9. The Southeast corner of the claim with reference to a permanent monument is:
870 Feet North and 2090 Feet West on the Northeast Corner Section 1 T24S R15E

10. Dated: 9/6/05 11. Agent: [Signature]

Darling Environmental & Surveying, Ltd.
1650 N Kolb Road; Suite 136
Tucson, AZ 85715

RECEIVED
B.L.M. AZ STATE OFFICE
2005 OCT 14 P 2 45

AMC 367427

NOTICE OF MINING CLAIM

- 1. TYPE OF NOTICE: Location Amendment Relocation
- 2. TYPE OF CLAIM: Placer Lode Millsite Tunnelsite
- 3. The name and address of the Locator is:
Name: White Cloud Resources, LLC
Address: 333 Logan St; Suite 209
City/State/Zip: Denver, CO 80203
- 4. The name of the claim is: WCR - 47
- 5. The date of the location is: September 6, 2005
- 6. The claim is 1500 feet long and 600 feet wide. The distance from the location monument to the end of the claim is 20 feet in a West direction and 1480 feet in a East direction.
- 7. The general course of the claim is from the West to the East
- 8. The location of the claim is an unsurveyed Section. Gila & Salt River Meridian, Patagonia Mining District, County of Santa Cruz State of Arizona
- 9. The Southeast corner of the claim with reference to a permanent monument is:
870 Feet North and 590 Feet West on the Northeast Corner Section 1 T24S R15E
- 10. Dated: 9/6/05
- 11. Agent: [Signature]

Darling Environmental & Surveying, Ltd.
1650 N Kolb Road; Suite 136
Tucson, AZ 85715

RECEIVED
B.L.M. AZ STATE OFFICE
OCT 14 2 45 PM '05

AMC 367428

NOTICE OF MINING CLAIM

- 1. TYPE OF NOTICE: Location Amendment Relocation
- 2. TYPE OF CLAIM: Placer Lode Millsite Tunnelsite

3. The name and address of the Locator is:

Name: White Cloud Resources, LLC
 Address: 333 Logan St; Suite 209
 City/State/Zip: Denver, CO 80203

4. The name of the claim is: WCR - 48

5. The date of the location is: September 6, 2005

6. The claim is 1500 feet long and 600 feet wide. The distance from the location monument to the end of the claim is 20 feet in a East direction and 1480 feet in a West direction.

7. The general course of the claim is from the East to the West

8. The location of the claim is an unsurveyed Section. Gila & Salt River Meridian, Patagonia
 Mining District, County of Santa Cruz State of Arizona

9. The Southeast corner of the claim with reference to a permanent monument is:
270 Feet North and 2090 Feet West on the Northeast Corner Section 1 T24S R15E

10. Dated: 9/14/05 11. Agent: [Signature]

Darling Environmental & Surveying, Ltd.
 1650 N Kolb Road; Suite 136
 Tucson, AZ 85715

RECEIVED
 B.L.M. AZ STATE OFFICE
 2005 OCT 14 P 2 45

AMC 367429

NOTICE OF MINING CLAIM

- 1. TYPE OF NOTICE: Location Amendment Relocation
- 2. TYPE OF CLAIM: Placer Lode Millsite Tunnelsite

3. The name and address of the Locator is:

Name: White Cloud Resources, LLC
 Address: 333 Logan St; Suite 209
 City/State/Zip: Denver, CO 80203

4. The name of the claim is: WCR - 49

5. The date of the location is: September 6, 2005

6. The claim is 1500 feet long and 600 feet wide. The distance from the location monument to the end of the claim is 20 feet in a West direction and 1480 feet in a East direction.

7. The general course of the claim is from the West to the East

8. The location of the claim is an unsurveyed Section. Gila & Salt River Meridian, Patagonia Mining District, County of Santa Cruz State of Arizona.

9. The Southeast corner of the claim with reference to a permanent monument is:
 270 Feet North and 590 Feet West on the Northeast Corner Section 1 T24S R15E

10. Dated: 9/16/05 11. Agent: [Signature]

Darling Environmental & Surveying, Ltd.
 1650 N Kolb Road; Suite 136
 Tucson, AZ 85715

RECEIVED
 B.L.M. AZ STATE OFFICE
 2005 OCT 14 P 2:45

ANR 367430

NOTICE OF MINING CLAIM

- 1. TYPE OF NOTICE: X Location Amendment Relocation
2. TYPE OF CLAIM: Placer X Lode Millsite Tunnelsite

3. The name and address of the Locator is:

Name: White Cloud Resources, LLC
Address: 333 Logan St; Suite 209
City/State/Zip: Denver, CO 80203

4. The name of the claim is: WCR - 50

5. The date of the location is: September 7, 2005

6. The claim is 1500 feet long and 600 feet wide. The distance from the location monument to the end of the claim is 20 feet in a West direction and 1480 feet in a East direction.

7. The general course of the claim is from the West to the East

8. The location of the claim is an unsurveyed Section. Gila & Salt River Meridian, Patagonia Mining District, County of Santa Cruz State of Arizona

9. The Southeast corner of the claim with reference to a permanent monument is: 270 Feet North and 910 Feet East on the Northeast Corner Section 1 T24S R15E

10. Dated: 9/7/05 11. Agent: [Signature]

Darling Environmental & Surveying, Ltd.
1650 N Kolb Road; Suite 136
Tucson, AZ 85715

RECEIVED
B.L.M. AZ STATE OFFICE
2005 OCT 14 2:45 PM

ANC 367431

NOTICE OF MINING CLAIM

- 1. TYPE OF NOTICE: Location Amendment Relocation
- 2. TYPE OF CLAIM: Placer Lode Millsite Tunnelsite

3. The name and address of the Locator is:

Name: White Cloud Resources, LLC
 Address: 333 Logan St; Suite 209
 City/State/Zip: Denver, CO 80203

4. The name of the claim is: WCR - 51

5. The date of the location is: September 7, 2005

6. The claim is 1500 feet long and 600 feet wide. The distance from the location monument to the end of the claim is 20 feet in a West direction and 1480 feet in a East direction.

7. The general course of the claim is from the West to the East

8. The location of the claim is an unsurveyed Section. Gila & Salt River Meridian, Patagonia Mining District, County of Santa Cruz State of Arizona

9. The Southeast corner of the claim with reference to a permanent monument is:
870 Feet North and 910 Feet East on the Northeast Corner Section 1 T24S R15E

10. Dated: 9/7/05

11. Agent: [Signature]

Darling Environmental & Surveying, Ltd.
 1650 N Kolb Road; Suite 136
 Tucson, AZ 85715

RECEIVED
 S.L.M. AZ STATE OFFICE
 2005 OCT 14 P 2 48

ANC 367432

NOTICE OF MINING CLAIM

- 1. TYPE OF NOTICE: Location Amendment Relocation
- 2. TYPE OF CLAIM: Placer Lode Millsite Tunnelsite

3. The name and address of the Locator is:

Name: White Cloud Resources, LLC

Address: 333 Logan St; Suite 209

City/State/Zip: Denver, CO 80203

4. The name of the claim is: WCR - 52

5. The date of the location is: September 7, 2005

6. The claim is 1500 feet long and 600 feet wide. The distance from the location monument to the end of the claim is 20 feet in a West direction and 1480 feet in a East direction.

7. The general course of the claim is from the West to the East

8. The location of the claim is an unsurveyed Section. Gila & Salt River Meridian, Patagonia Mining District, County of Santa Cruz State of Arizona

9. The Southeast corner of the claim with reference to a permanent monument is:

1470 Feet North and 910 Feet East on the Northeast Corner Section 1 T24S R15E

10. Dated: 9/7/05

11. Agent: [Signature]

Darling Environmental & Surveying, Ltd.

1650 N Kolb Road; Suite 136

Tucson, AZ 85715

RECEIVED
 A.Z. STATE OFFICE
 2005 OCT 14 P 2 45
 PHOENIX, ARIZONA

AMC 367433

NOTICE OF MINING CLAIM

- 1. TYPE OF NOTICE: Location Amendment Relocation
- 2. TYPE OF CLAIM: Placer Lode Millsite Tunnelsite

3. The name and address of the Locator is:

Name: White Cloud Resources, LLC
 Address: 333 Logan St; Suite 209
 City/State/Zip: Denver, CO 80203

4. The name of the claim is: WCR - 53

5. The date of the location is: September 7, 2005

6. The claim is 1500 feet long and 600 feet wide. The distance from the location monument to the end of the claim is 20 feet in a West direction and 1480 feet in a East direction.

7. The general course of the claim is from the West to the East

8. The location of the claim is an unsurveyed Section. Gila & Salt River Meridian, Patagonia Mining District, County of Santa Cruz State of Arizona

9. The Southeast corner of the claim with reference to a permanent monument is:
 2070 Feet North and 910 Feet East on the Northeast Corner Section 1 T24S R15E

10. Dated: 9/7/05 11. Agent: [Signature]

Darling Environmental & Surveying, Ltd.
 1650 N Kolb Road; Suite 136
 Tucson, AZ 85715

RECEIVED
 O.L.M. AZ STATE OFFICE
 2005 OCT 14 P 2 48
 TUCSON, ARIZONA

AMC 367434

NOTICE OF MINING CLAIM

- 1. TYPE OF NOTICE: Location Amendment Relocation
- 2. TYPE OF CLAIM: Placer Lode Millsite Tunnelsite

3. The name and address of the Locator is:

Name: White Cloud Resources, LLC

Address: 333 Logan St; Suite 209

City/State/Zip: Denver, CO 80203

4. The name of the claim is: WCR - 54

5. The date of the location is: September 7, 2005

6. The claim is 1500 feet long and 600 feet wide. The distance from the location monument to the end of the claim is 20 feet in a West direction and 1480 feet in a East direction.

7. The general course of the claim is from the West to the East

8. The location of the claim is an unsurveyed Section. Gila & Salt River Meridian, Patagonia Mining District, County of Santa Cruz State of Arizona

9. The Southeast corner of the claim with reference to a permanent monument is:
2670 Feet North and 910 Feet East on the Northeast Corner Section 1 T24S R15E

10. Dated: 9/7/05 11. Agent: [Signature]

Darling Environmental & Surveying, Ltd.
1650 N Kolb Road; Suite 136
Tucson, AZ 85715

RECEIVED
D.L.M. AZ STATE OFFICE
OCT 14 2 45 PM '05

AMC 367435

NOTICE OF MINING CLAIM

- 1. TYPE OF NOTICE: X Location Amendment Relocation
2. TYPE OF CLAIM: Placer X Lode Millsite Tunnelsite

3. The name and address of the Locator is:

Name: White Cloud Resources, LLC
Address: 333 Logan St; Suite 209
City/State/Zip: Denver, CO 80203

4. The name of the claim is: WCR - 55

5. The date of the location is: September 7, 2005

6. The claim is 1500 feet long and 600 feet wide. The distance from the location monument to the end of the claim is 20 feet in a West direction and 1480 feet in a East direction.

7. The general course of the claim is from the West to the East

8. The location of the claim is an unsurveyed Section. Gila & Salt River Meridian, Patagonia Mining District, County of Santa Cruz State of Arizona

9. The Southeast corner of the claim with reference to a permanent monument is: 3270 Feet North and 910 Feet East on the Northeast Corner Section 1 T24S R15E

10. Dated: 9/7/05 11. Agent: [Signature]

Darling Environmental & Surveying, Ltd.
1650 N Kolb Road; Suite 136
Tucson, AZ 85715

RECEIVED
S.L.M. AZ STATE OFFICE
2005 OCT 14 2 45

AMC 367436

NOTICE OF MINING CLAIM

- 1. TYPE OF NOTICE: Location Amendment Relocation
- 2. TYPE OF CLAIM: Placer Lode Millsite Tunnelsite

3. The name and address of the Locator is:

Name: White Cloud Resources, LLC
 Address: 333 Logan St; Suite 209
 City/State/Zip: Denver, CO 80203

4. The name of the claim is: WCR - 56

5. The date of the location is: September 7, 2005

6. The claim is 1500 feet long and 600 feet wide. The distance from the location monument to the end of the claim is 20 feet in a West direction and 1480 feet in a East direction.

7. The general course of the claim is from the West to the East

8. The location of the claim is an unsurveyed Section. Gila & Salt River Meridian, Patagonia Mining District, County of Santa Cruz State of Arizona

9. The Southeast corner of the claim with reference to a permanent monument is:
3870 Feet North and 910 Feet East on the Northeast Corner Section 1 T24S R15E

10. Dated: 9/7/05 11. Agent: [Signature]

Darling Environmental & Surveying, Ltd.
 1650 N Kolb Road; Suite 136
 Tucson, AZ 85715

RECEIVED
 S.L.M. AZ STATE OFFICE
 2005 OCT 14 P 2 45
 PHOENIX, ARIZONA

AMG 367437

NOTICE OF MINING CLAIM

- 1. TYPE OF NOTICE: Location Amendment Relocation
- 2. TYPE OF CLAIM: Placer Lode Millsite Tunnelsite

3. The name and address of the Locator is:

Name: White Cloud Resources, LLC
 Address: 333 Logan St; Suite 209
 City/State/Zip: Denver, CO 80203

4. The name of the claim is: WCR - 57

5. The date of the location is: September 7, 2005

6. The claim is 1500 feet long and 600 feet wide. The distance from the location monument to the end of the claim is 20 feet in a West direction and 1480 feet in a East direction.

7. The general course of the claim is from the West to the East

8. The location of the claim is an unsurveyed Section. Gila & Salt River Meridian, Patagonia Mining District, County of Santa Cruz State of Arizona

9. The Southeast corner of the claim with reference to a permanent monument is:
 4470 Feet North and 910 Feet East on the Northeast Corner Section 1 T24S R15E

10. Dated: 9/7/05 11. Agent: *Ken [Signature]*

Darling Environmental & Surveying, Ltd.
 1650 N Kolb Road; Suite 136
 Tucson, AZ 85715

RECEIVED
 S.L.M. AZ STATE OFFICE
 2005 OCT 14 P 2 45
 TUCSON ARIZONA

ANL 367438

NOTICE OF MINING CLAIM

- 1. TYPE OF NOTICE: Location Amendment Relocation
- 2. TYPE OF CLAIM: Placer Lode Millsite Tunnelsite

3. The name and address of the Locator is:

Name: White Cloud Resources, LLC
 Address: 333 Logan St; Suite 209
 City/State/Zip: Denver, CO 80203

4. The name of the claim is: WCR - 58

5. The date of the location is: September 7, 2005

6. The claim is 1500 feet long and 600 feet wide. The distance from the location monument to the end of the claim is 20 feet in a West direction and 1480 feet in a East direction.

7. The general course of the claim is from the West to the East

8. The location of the claim is an unsurveyed Section. Gila & Salt River Meridian, Patagonia Mining District, County of Santa Cruz State of Arizona

9. The Southeast corner of the claim with reference to a permanent monument is:
 5070 Feet North and 910 Feet East on the Northeast Corner Section 1 T24S R15E

10. Dated: 9/7/05 11. Agent: [Signature]

Darling Environmental & Surveying, Ltd.
 1650 N Kolb Road; Suite 136
 Tucson, AZ 85715

RECEIVED
 S.L.M. AZ STATE OFFICE
 2005 OCT 14 P 2 45

AMC 367439

NOTICE OF MINING CLAIM

- 1. TYPE OF NOTICE: Location Amendment Relocation
- 2. TYPE OF CLAIM: Placer Lode Millsite Tunnelsite

3. The name and address of the Locator is:

Name: White Cloud Resources, LLC
 Address: 333 Logan St; Suite 209
 City/State/Zip: Denver, CO 80203

4. The name of the claim is: WCR - 59

5. The date of the location is: September 7, 2005

6. The claim is 1500 feet long and 200 feet wide. The distance from the location monument to the end of the claim is 20 feet in a West direction and 1480 feet in a East direction.

7. The general course of the claim is from the West to the East

8. The location of the claim is an unsurveyed Section. Gila & Salt River Meridian, Patagonia Mining District, County of Santa Cruz State of Arizona

9. The Southeast corner of the claim with reference to a permanent monument is:

5470 Feet North and 2410 Feet East on the Northeast Corner Section 1 T24S R15E

10. Dated: 9/7/05 11. Agent: *Ken Han*

Darling Environmental & Surveying, Ltd.
 1650 N Kolb Road; Suite 136
 Tucson, AZ 85715

RECEIVED
 B.L.M. AZ STATE OFFICE
 2005 OCT 14 P 2 45

AMC 367440

NOTICE OF MINING CLAIM

- 1. TYPE OF NOTICE: Location Amendment Relocation
- 2. TYPE OF CLAIM: Placer Lode Millsite Tunnelsite

3. The name and address of the Locator is:

Name: White Cloud Resources, LLC
 Address: 333 Logan St. Suite 209
 City/State/Zip: Denver, CO 80203

4. The name of the claim is: WCR - 60

5. The date of the location is: September 7, 2005

6. The claim is 1500 feet long and 600 feet wide. The distance from the location monument to the end of the claim is 20 feet in a East direction and 1480 feet in a West direction.

7. The general course of the claim is from the East to the West.

8. The location of the claim is an unsurveyed Section. Gila & Salt River Meridian, Patagonia Mining District, County of Santa Cruz State of Arizona

9. The Southeast corner of the claim with reference to a permanent monument is:
 5670 Feet North and 910 Feet East on the Northeast Corner Section 1 T24S R15E

10. Dated: 9/2/05 11. Agent: [Signature]

Darling Environmental & Surveying, Ltd.
 1650 N Kolb Road; Suite 136
 Tucson, AZ 85715

RECEIVED
 B.L.M. AZ STATE OFFICE
 2005 OCT 14 P 2 45

AMC 367441

NOTICE OF MINING CLAIM

- 1. TYPE OF NOTICE: X Location Amendment Relocation
2. TYPE OF CLAIM: Placer X Lode Millsite Tunnelsite

3. The name and address of the Locator is:

Name: White Cloud Resources, LLC
Address: 333 Logan St; Suite 209
City/State/Zip: Denver, CO 80203

4. The name of the claim is: WCR - 61

5. The date of the location is: September 7, 2005

6. The claim is 1500 feet long and 600 feet wide. The distance from the location monument to the end of the claim is 20 feet in a West direction and 1480 feet in a East direction.

7. The general course of the claim is from the West to the East.

8. The location of the claim is an unsurveyed Section. Gila & Salt River Meridian, Patagonia Mining District, County of Santa Cruz State of Arizona

9. The Southeast corner of the claim with reference to a permanent monument is:

5670 Feet North and 2410 Feet East on the Northeast Corner Section 1 T24S R15E

10. Dated: 9/7/05 11. Agent: [Signature]

Darling Environmental & Surveying, Ltd.
1650 N Kolb Road; Suite 136
Tucson, AZ 85715

RECEIVED
S.L.M. AZ STATE OFFICE
2005 OCT 14 2 48 PM

AMC 367442

NOTICE OF MINING CLAIM

- 1. TYPE OF NOTICE: X Location Amendment Relocation
2. TYPE OF CLAIM: Placer X Lode Millsite Tunnelsite

3. The name and address of the Locator is:

Name: White Cloud Resources, LLC
Address: 333 Logan St; Suite 209
City/State/Zip: Denver, CO 80203

4. The name of the claim is: WCR - 62

5. The date of the location is: September 7, 2005

6. The claim is 1500 feet long and 600 feet wide. The distance from the location monument to the end of the claim is 20 feet in a East direction and 1480 feet in a West direction.

7. The general course of the claim is from the East to the West.

8. The location of the claim is an unsurveyed Section. Gila & Salt River Meridian, Patagonia Mining District, County of Santa Cruz State of Arizona

9. The Southeast corner of the claim with reference to a permanent monument is:

6270 Feet North and 910 Feet East on the Northeast Corner Section 1 T24S R15E

10. Dated: 9/7/05 11. Agent: Ken Han

Darling Environmental & Surveying, Ltd.
1650 N Kolb Road; Suite 136
Tucson, AZ 85715

RECEIVED B.L.M. AZ STATE OFFICE
2005 OCT 14 P 2 49

AND 367443

NOTICE OF MINING CLAIM

1. TYPE OF NOTICE: Location Amendment Relocation
2. TYPE OF CLAIM: Placer Lode Millsite Tunnelsite

3. The name and address of the Locator is:

Name: White Cloud Resources, LLC
Address: 333 Logan St; Suite 209
City/State/Zip: Denver, CO 80203

4. The name of the claim is: WCR - 63

5. The date of the location is: September 7, 2005

6. The claim is 1500 feet long and 600 feet wide. The distance from the location monument to the end of the claim is 20 feet in a West direction and 1480 feet in a East direction.

7. The general course of the claim is from the West to the East.

8. The location of the claim is an unsurveyed Section. Gila & Salt River Meridian, Patagonia Mining District, County of Santa Cruz State of Arizona.

9. The Southeast corner of the claim with reference to a permanent monument is:
6270 Feet North and 2410 Feet East on the Northeast Corner Section 1 T24S R15E

10. Dated: 9/7/05

11. Agent: [Signature]

Darling Environmental & Surveying, Ltd.
1650 N Kolb Road; Suite 136
Tucson, AZ 85715

RECEIVED
D.L.M. AZ STATE OFFICE
2005 OCT 14 P 2 44

AMC 367444

NOTICE OF MINING CLAIM

- 1. TYPE OF NOTICE: Location Amendment Relocation
- 2. TYPE OF CLAIM: Placer Lode Millsite Tunnelsite

3. The name and address of the Locator is:

Name: White Cloud Resources, LLC
Address: 333 Logan St; Suite 209
City/State/Zip: Denver, CO 80203

4. The name of the claim is: WCR - 64

5. The date of the location is: September 7, 2005

6. The claim is 1500 feet long and 600 feet wide. The distance from the location monument to the end of the claim is 20 feet in a East direction and 1480 feet in a West direction.

7. The general course of the claim is from the East to the West.

8. The location of the claim is an unsurveyed Section. Gila & Salt River Meridian, Patagonia Mining District, County of Santa Cruz State of Arizona.

9. The Southeast corner of the claim with reference to a permanent monument is:
6870 Feet North and 910 Feet East on the Northeast Corner Section 1 T24S R15E

10. Dated: 9/7/05 11. Agent: [Signature]

Darling Environmental & Surveying, Ltd.
1650 N Kolb Road; Suite 136
Tucson, AZ 85715

RECEIVED
S.L.M. AZ STATE OFFICE
OCT 14 2 44 P
2005

AMC 367445

NOTICE OF MINING CLAIM

1. TYPE OF NOTICE: Location Amendment Relocation
2. TYPE OF CLAIM: Placer Lode Millsite Tunnelsite

3. The name and address of the Locator is:

Name: White Cloud Resources, LLC
Address: 333 Logan St; Suite 209
City/State/Zip: Denver, CO 80203

4. The name of the claim is: WCR - 65

5. The date of the location is: September 7, 2005

6. The claim is 1500 feet long and 600 feet wide. The distance from the location monument to the end of the claim is 20 feet in a West direction and 1480 feet in a East direction.

7. The general course of the claim is from the West to the East.

8. The location of the claim is an unsurveyed Section. Gila & Salt River Meridian, Patagonia Mining District, County of Santa Cruz State of Arizona.

9. The Southeast corner of the claim with reference to a permanent monument is:

6870 Feet North and 2410 Feet East on the Northeast Corner Section 1 T24S R15E

10. Dated: 9/7/05 11. Agent: [Signature]

Darling Environmental & Surveying, Ltd.
1650 N Kolb Road; Suite 136
Tucson, AZ 85715

RECEIVED

2005 OCT 14 P 2 46

RECEIVED
S.L.M. AZ STATE OFFICE

ANG 367446

NOTICE OF MINING CLAIM

- 1. TYPE OF NOTICE: X Location Amendment Relocation
2. TYPE OF CLAIM: Placer X Lode Millsite Tunnelsite

3. The name and address of the Locator is:

Name: White Cloud Resources, LLC
Address: 333 Logan St; Suite 209
City/State/Zip: Denver, CO 80203

4. The name of the claim is: WCR - 66

5. The date of the location is: September 7, 2005

6. The claim is 1500 feet long and 600 feet wide. The distance from the location monument to the end of the claim is 20 feet in a East direction and 1480 feet in a West direction.

7. The general course of the claim is from the East to the West.

8. The location of the claim is an unsurveyed Section. Gila & Salt River Meridian, Patagonia Mining District, County of Santa Cruz State of Arizona

9. The Southeast corner of the claim with reference to a permanent monument is:

7470 Feet North and 910 Feet East on the Northeast Corner Section 1 T24S R15E

10. Dated: 9/7/05 11. Agent: [Signature]

Darling Environmental & Surveying, Ltd.
1650 N Kolb Road; Suite 136
Tucson, AZ 85715

2005 OCT 14 P 2 49
RECEIVED
S.L.M. AZ STATE OFFICE

ANC 367447

NOTICE OF MINING CLAIM

1. TYPE OF NOTICE: Location Amendment Relocation
2. TYPE OF CLAIM: Placer Lode Millsite Tunnelsite

3. The name and address of the Locator is:

Name: White Cloud Resources, LLC
Address: 333 Logan St; Suite 209
City/State/Zip: Denver, CO 80203

4. The name of the claim is: WCR - 67

5. The date of the location is: September 7, 2005

6. The claim is 1500 feet long and 600 feet wide. The distance from the location monument to the end of the claim is 20 feet in a West direction and 1480 feet in a East direction.

7. The general course of the claim is from the West to the East.

8. The location of the claim is an unsurveyed Section. Gila & Salt River Meridian, Patagonia Mining District, County of Santa Cruz State of Arizona.

9. The Southeast corner of the claim with reference to a permanent monument is:

7470 Feet North and 2410 Feet East on the Northeast Corner Section 1 T24S R15E

10. Dated: 9/7/05

11. Agent: [Signature]

Darling Environmental & Surveying, Ltd.
1650 N Kolb Road; Suite 136
Tucson, AZ 85715

RECEIVED
M.L.M. AZ STATE OFFICE
OCT 14 2 46 PM '05

AMC 367448

NOTICE OF MINING CLAIM

- 1. TYPE OF NOTICE: Location Amendment Relocation
- 2. TYPE OF CLAIM: Placer Lode Millsite Tunnelsite

3. The name and address of the Locator is:

Name: White Cloud Resources, LLC
Address: 333 Logan St; Suite 209
City/State/Zip: Denver, CO 80203

4. The name of the claim is: WCR - 68

5. The date of the location is: September 7, 2005

6. The claim is 1500 feet long and 600 feet wide. The distance from the location monument to the end of the claim is 20 feet in a East direction and 1480 feet in a West direction.

7. The general course of the claim is from the East to the West.

8. The location of the claim is an unsurveyed Section. Gila & Salt River Meridian, Patagonia Mining District, County of Santa Cruz State of Arizona

9. The Southeast corner of the claim with reference to a permanent monument is:
8070 Feet North and 910 Feet East on the Northeast Corner Section 1 T24S R15E

10. Dated: 9/7/05 11. Agent: [Signature]

Darling Environmental & Surveying, Ltd.
1650 N Kolb Road; Suite 136
Tucson, AZ 85715

RECEIVED
D.L.M. AZ STATE OFFICE
OCT 19 2 49 PM '05

AMC 367449

NOTICE OF MINING CLAIM

1. TYPE OF NOTICE: Location Amendment Relocation
2. TYPE OF CLAIM: Placer Lode Millsite Tunnelsite

3. The name and address of the Locator is:

Name: White Cloud Resources, LLC
Address: 333 Logan St; Suite 209
City/State/Zip: Denver, CO 80203

4. The name of the claim is: WCR - 69

5. The date of the location is: September 4, 2005

6. The claim is 1500 feet long and 600 feet wide. The distance from the location monument to the end of the claim is 20 feet in a West direction and 1480 feet in a East direction.

7. The general course of the claim is from the West to the East.

8. The location of the claim is an unsurveyed Section. Gila & Salt River Meridian, Patagonia Mining District, County of Santa Cruz State of Arizona

9. The Southeast corner of the claim with reference to a permanent monument is:

8070 Feet North and 2410 Feet East on the Northeast Corner Section 1 T24S R15E

10. Dated: 9/7/05 11. Agent: Ken M...

Darling Environmental & Surveying, Ltd.
1650 N Kolb Road; Suite 136
Tucson, AZ 85715

RECEIVED
S.L.M. AZ STATE OFFICE
2005 OCT 14 P 2 46
TUCSON, ARIZONA

AMC 367450

NOTICE OF MINING CLAIM

- 1. TYPE OF NOTICE: X Location Amendment Relocation
2. TYPE OF CLAIM: Placer X Lode Millsite Tunnelsite

3. The name and address of the Locator is:

Name: White Cloud Resources, LLC
Address: 333 Logan St; Suite 209
City/State/Zip: Denver, CO 80203

4. The name of the claim is: WCR - 70

5. The date of the location is: September 7, 2005

6. The claim is 1500 feet long and 600 feet wide. The distance from the location monument to the end of the claim is 20 feet in a East direction and 1480 feet in a West direction.

7. The general course of the claim is from the East to the West.

8. The location of the claim is an unsurveyed Section. Gila & Salt River Meridian, Patagonia Mining District, County of Santa Cruz State of Arizona

9. The Southeast corner of the claim with reference to a permanent monument is:

8670 Feet North and 910 Feet East on the Northeast Corner Section 1 T24S R15E

10. Dated: 9/7/05 11. Agent: [Signature]

Darling Environmental & Surveying, Ltd.
1650 N Kolb Road; Suite 136
Tucson, AZ 85715

RECEIVED
O.L.M. AZ STATE OFFICE
2005 OCT 14 P 2 46

AMC 367451

NOTICE OF MINING CLAIM

- 1. TYPE OF NOTICE: X Location Amendment Relocation
2. TYPE OF CLAIM: Placer X Lode Millsite Tunnelsite

3. The name and address of the Locator is:

Name: White Cloud Resources, LLC
Address: 333 Logan St; Suite 209
City/State/Zip: Denver, CO 80203

4. The name of the claim is: WCR - 71

5. The date of the location is: September 7, 2005

6. The claim is 1500 feet long and 600 feet wide. The distance from the location monument to the end of the claim is 20 feet in a West direction and 1480 feet in a East direction.

7. The general course of the claim is from the West to the East.

8. The location of the claim is an unsurveyed Section. Gila & Salt River Meridian, Patagonia Mining District, County of Santa Cruz State of Arizona

9. The Southeast corner of the claim with reference to a permanent monument is:

8670 Feet North and 2410 Feet East on the Northeast Corner Section 1 T24S R15E

10. Dated: 9/7/05

11. Agent: [Signature]

Darling Environmental & Surveying, Ltd.
1650 N Kolb Road; Suite 136
Tucson, AZ 85715

AMC 367452

RECEIVED
L.M. AZ STATE OFFICE
2005 OCT 14 P 2 44
PHOENIX, ARIZONA

NOTICE OF MINING CLAIM

- 1. TYPE OF NOTICE: Location Amendment Relocation
- 2. TYPE OF CLAIM: Placer Lode Millsite Tunnelsite

3. The name and address of the Locator is:

Name: White Cloud Resources, LLC
Address: 333 Logan St; Suite 209
City/State/Zip: Denver, CO 80203

4. The name of the claim is: WCR - 72

5. The date of the location is: September 7, 2005

6. The claim is 1500 feet long and 600 feet wide. The distance from the location monument to the end of the claim is 20 feet in a East direction and 1480 feet in a West direction.

7. The general course of the claim is from the East to the West.

8. The location of the claim is an unsurveyed Section. Gila & Salt River Meridian, Patagonia Mining District, County of Santa Cruz State of Arizona

9. The Southeast corner of the claim with reference to a permanent monument is:

9270 Feet North and 910 Feet East on the Northeast Corner Section 1 T24S R15E

10. Dated: 9/7/05 11. Agent: [Signature]

Darling Environmental & Surveying, Ltd.
1650 N Kolb Road; Suite 136
Tucson, AZ 85715

RECEIVED
S.L.M. AZ STATE OFFICE
OCT 14 2005

AMC 367453

NOTICE OF MINING CLAIM

- 1. TYPE OF NOTICE: X Location Amendment Relocation
2. TYPE OF CLAIM: Placer X Lode Millsite Tunnelsite

3. The name and address of the Locator is:

Name: White Cloud Resources, LLC
Address: 333 Logan St; Suite 209
City/State/Zip: Denver, CO 80203

4. The name of the claim is: WCR - 73

5. The date of the location is: September 7, 2005

6. The claim is 1500 feet long and 600 feet wide. The distance from the location monument to the end of the claim is 20 feet in a West direction and 1480 feet in a East direction.

7. The general course of the claim is from the West to the East.

8. The location of the claim is an unsurveyed Section. Gila & Salt River Meridian, Patagonia Mining District, County of Santa Cruz State of Arizona

9. The Southeast corner of the claim with reference to a permanent monument is:

9270 Feet North and 2410 Feet East on the Northeast Corner Section 1 T24S R15E

10. Dated: 9/7/05 11. Agent: [Signature]

Darling Environmental & Surveying, Ltd.
1650 N Kolb Road; Suite 136
Tucson, AZ 85715

RECEIVED
S.L.M. AZ STATE OFFICE
2005 OCT 14 P 2 46

AMC 367454

NOTICE OF MINING CLAIM

- 1. TYPE OF NOTICE: Location Amendment Relocation
- 2. TYPE OF CLAIM: Placer Lode Millsite Tunnelsite

3. The name and address of the Locator is:

Name: White Cloud Resources, LLC
Address: 333 Logan St; Suite 209
City/State/Zip: Denver, CO 80203

4. The name of the claim is: WCR - 74

5. The date of the location is: September 7, 2005

6. The claim is 1500 feet long and 600 feet wide. The distance from the location monument to the end of the claim is 20 feet in a East direction and 1480 feet in a West direction.

7. The general course of the claim is from the East to the West.

8. The location of the claim is an unsurveyed Section. Gila & Salt River Meridian, Patagonia Mining District, County of Santa Cruz State of Arizona.

9. The Southeast corner of the claim with reference to a permanent monument is:

9870 Feet North and 910 Feet East on the Northeast Corner Section 1 T24S R15E

10. Dated: 9/7/05 11. Agent: [Signature]

Darling Environmental & Surveying, Ltd.
1650 N Kolb Road; Suite 136
Tucson, AZ 85715

PHOENIX, ARIZONA
2005 OCT 14 P 2 46
RECEIVED
B.L.M. AZ STATE OFFICE

AMC 367455

NOTICE OF MINING CLAIM

1. TYPE OF NOTICE: Location Amendment Relocation
2. TYPE OF CLAIM: Placer Lode Millsite Tunnelsite

3. The name and address of the Locator is:

Name: White Cloud Resources, LLC
Address: 333 Logan St; Suite 209
City/State/Zip: Denver, CO 80203

4. The name of the claim is: WCR - 75

5. The date of the location is: September 7, 2005

6. The claim is 1500 feet long and 600 feet wide. The distance from the location monument to the end of the claim is 20 feet in a West direction and 1480 feet in a East direction.

7. The general course of the claim is from the West to the East.

8. The location of the claim is an unsurveyed Section. Gila & Salt River Meridian, Patagonia Mining District, County of Santa Cruz State of Arizona

9. The Southeast corner of the claim with reference to a permanent monument is:
9870 Feet North and 2410 Feet East on the Northeast Corner Section 1 T24S R15E

10. Dated: 9/7/05 11. Agent: [Signature]

Darling Environmental & Surveying, Ltd.
1650 N Kolb Road; Suite 136
Tucson, AZ 85715

RECEIVED
B.L.M. AZ STATE OFFICE
2005 OCT 14 P 2 49

AMC 367456

NOTICE OF MINING CLAIM

- 1. TYPE OF NOTICE: Location Amendment Relocation
- 2. TYPE OF CLAIM: Placer Lode Millsite Tunnelsite

3. The name and address of the Locator is:

Name: White Cloud Resources, LLC
Address: 333 Logan St; Suite 209
City/State/Zip: Denver, CO 80203

4. The name of the claim is: WCR - 76

5. The date of the location is: September 7, 2005

6. The claim is 1500 feet long and 600 feet wide. The distance from the location monument to the end of the claim is 20 feet in a East direction and 1480 feet in a West direction.

7. The general course of the claim is from the East to the West.

8. The location of the claim is an unsurveyed Section. Gila & Salt River Meridian, Patagonia Mining District, County of Santa Cruz State of Arizona

9. The Southeast corner of the claim with reference to a permanent monument is:
10470 Feet North and 910 Feet East on the Northeast Corner Section 1 T24S R15E

10. Dated: 9/7/05 11. Agent: *[Signature]*

Darling Environmental & Surveying, Ltd.
1650 N Kolb Road; Suite 136
Tucson, AZ 85715

RECEIVED
S.L.M. AZ STATE OFFICE
2005 OCT 14 P 2 49

AMC 367457

NOTICE OF MINING CLAIM

- 1. TYPE OF NOTICE: Location Amendment Relocation
- 2. TYPE OF CLAIM: Placer Lode Millsite Tunnielsite

3. The name and address of the Locator is:

Name: White Cloud Resources, LLC
Address: 333 Logan St; Suite 209
City/State/Zip: Denver, CO 80203

4. The name of the claim is: WCR - 77

5. The date of the location is: September 7, 2005

6. The claim is 1500 feet long and 600 feet wide. The distance from the location monument to the end of the claim is 20 feet in a West direction and 1480 feet in a East direction.

7. The general course of the claim is from the West to the East.

8. The location of the claim is an unsurveyed Section. Gila & Salt River Meridian, Patagonia Mining District, County of Santa Cruz State of Arizona

9. The Southeast corner of the claim with reference to a permanent monument is:
10470 Feet North and 2410 Feet East on the Northeast Corner Section 1 T24S R15E

10. Dated: 9/7/05 11. Agent: [Signature]

Darling Environmental & Surveying, Ltd.
1650 N Kolb Road; Suite 136
Tucson, AZ 85715

RECEIVED
S.L.M. AZ STATE OFFICE
OCT 14 2 48 PM '05

ANG 367458

NOTICE OF MINING CLAIM

- 1. TYPE OF NOTICE: X Location Amendment Relocation
2. TYPE OF CLAIM: Placer X Lode Millsite Tunnelsite

3. The name and address of the Locator is:

Name: White Cloud Resources, LLC
Address: 333 Logan St; Suite 209
City/State/Zip: Denver, CO 80203

4. The name of the claim is: WCR - 78

5. The date of the location is: September 7, 2005

6. The claim is 1500 feet long and 600 feet wide. The distance from the location monument to the end of the claim is 20 feet in a East direction and 1480 feet in a West direction.

7. The general course of the claim is from the East to the West.

8. The location of the claim is an unsurveyed Section. Gila & Salt River Meridian, Patagonia Mining District, County of Santa Cruz State of Arizona

9. The Southeast corner of the claim with reference to a permanent monument is: 11070 Feet North and 910 Feet East on the Northeast Corner Section 1 T24S R15E

10. Dated: 9/7/05 11. Agent: [Signature]

Darling Environmental & Surveying, Ltd.
1650 N Kolb Road; Suite 136
Tucson, AZ 85715

RECEIVED
O.L.M. AZ STATE OFFICE
2005 OCT 14 P 2 47

AMC 367459

NOTICE OF MINING CLAIM

1. TYPE OF NOTICE: Location Amendment Relocation
2. TYPE OF CLAIM: Placer Lode Millsite Tunnelsite

3. The name and address of the Locator is:

Name: White Cloud Resources, LLC
Address: 333 Logan St; Suite 209
City/State/Zip: Denver, CO 80203

4. The name of the claim is: WCR - 79

5. The date of the location is September 7, 2005

6. The claim is 1500 feet long and 600 feet wide. The distance from the location monument to the end of the claim is 20 feet in a West direction and 1480 feet in a East direction.

7. The general course of the claim is from the West to the East.

8. The location of the claim is an unsurveyed Section. Gila & Salt River Meridian, Patagonia Mining District, County of Santa Cruz State of Arizona

9. The Southeast corner of the claim with reference to a permanent monument is:

11070 Feet North and 2410 Feet East on the Northeast Corner Section 1 T24S R15E

10. Dated: 9/7/05 11. Agent: [Signature]

Darling Environmental & Surveying, Ltd.
1650 N Kolb Road; Suite 136
Tucson, AZ 85715

RECEIVED
D.L.M. AZ STATE OFFICE
2005 OCT 14 P 2 47
TUCSON, ARIZONA

AMC 367460

NOTICE OF MINING CLAIM

- 1. TYPE OF NOTICE: Location Amendment Relocation
- 2. TYPE OF CLAIM: Placer Lode Millsite Tunnelsite

3. The name and address of the Locator is:

Name: White Cloud Resources, LLC
 Address: 333 Logan St; Suite 209
 City/State/Zip: Denver, CO 80203

4. The name of the claim is: WCR - 81

5. The date of the location is: September 7, 2005

6. The claim is 1500 feet long and 600 feet wide. The distance from the location monument to the end of the claim is 20 feet in a West direction and 1480 feet in a East direction.

7. The general course of the claim is from the West to the East.

8. The location of the claim is an unsurveyed Section. Gila & Salt River Meridian, Patagonia Mining District, County of Santa Cruz State of Arizona

9. The Southeast corner of the claim with reference to a permanent monument is:
 11670 Feet North and 2410 Feet East on the Northeast Corner Section 1 T24S R15E

10. Dated: 9/7/05 11. Agent: [Signature]

Darling Environmental & Surveying, Ltd.
 1650 N Kolb Road; Suite 136
 Tucson, AZ 85715

RECEIVED
 M.L.M. AZ STATE OFFICE
 2005 OCT 14 P 2 47
 ARIZONA

AMC 367461

WCR-82 (AMC
367462)

NOT

ON

Claimant's

map

assumed west of
WCR-81

NOTICE OF MINING CLAIM

- 1. TYPE OF NOTICE: Location Amendment Relocation
- 2. TYPE OF CLAIM: Placer Lode Millsite Tunnelsite
- 3. The name and address of the Locator is:
Name: White Cloud Resources, LLC
Address: 333 Logan St; Suite 209
City/State/Zip: Denver, CO 80203
- 4. The name of the claim is: WCR - 82
- 5. The date of the location is: September 7, 2005
- 6. The claim is 1500 feet long and 600 feet wide. The distance from the location monument to the end of the claim is 20 feet in a East direction and 1480 feet in a West direction.
- 7. The general course of the claim is from the East to the West.
- 8. The location of the claim is an unsurveyed Section. Gila & Salt River Meridian, Patagonia Mining District, County of Santa Cruz State of Arizona.
- 9. The Southeast corner of the claim with reference to a permanent monument is:
12270 Feet North and 910 Feet East on the Northeast Corner Section 1 T24S R15E
- 10. Dated: 9/7/05
- 11. Agent: Ken [Signature]

Darling Environmental & Surveying, Ltd.
1650 N Kolb Road; Suite 136
Tucson, AZ 85715

ARIZONA
2005 OCT 14 P 2 47
RECEIVED
L.M. AZ STATE OFFICE

AMC 367462

NOTICE OF MINING CLAIM

- 1. TYPE OF NOTICE: X Location Amendment Relocation
2. TYPE OF CLAIM: Placer X Lode Millsite Tunnelsite

3. The name and address of the Locator is:

Name: White Cloud Resources, LLC
Address: 333 Logan St; Suite 209
City/State/Zip: Denver, CO 80203

4. The name of the claim is: WCR - 83

5. The date of the location is: September 7, 2005

6. The claim is 1500 feet long and 600 feet wide. The distance from the location monument to the end of the claim is 20 feet in a West direction and 1480 feet in a East direction.

7. The general course of the claim is from the West to the East.

8. The location of the claim is an unsurveyed Section. Gila & Salt River Meridian, Patagonia Mining District, County of Santa Cruz State of Arizona

9. The Southeast corner of the claim with reference to a permanent monument is: 12270 Feet North and 2410 Feet East on the Northeast Corner Section 1 T24S R15E

10. Dated: 9/7/05

11. Agent: [Signature]

Darling Environmental & Surveying, Ltd.
1650 N Kolb Road; Suite 136
Tucson, AZ 85715

ARIZONA

2005 OCT 14 2 47

RECEIVED
L.M. AZ STATE OFFICE

AMC 367463

NOTICE OF MINING CLAIM

- 1. TYPE OF NOTICE: Location Amendment Relocation
- 2. TYPE OF CLAIM: Placer Lode Millsite Tunnelsite

3. The name and address of the Locator is:

Name: White Cloud Resources, LLC
 Address: 333 Logan St; Suite 209
 City/State/Zip: Denver, CO 80203

4. The name of the claim is: WCR - 85

5. The date of the location is: September 7, 2005

6. The claim is 1500 feet long and 600 feet wide. The distance from the location monument to the end of the claim is 20 feet in a West direction and 1480 feet in a East direction.

7. The general course of the claim is from the West to the East.

8. The location of the claim is an unsurveyed Section. Gila & Salt River Meridian, Patagonia Mining District, County of Santa Cruz State of Arizona.

9. The Southeast corner of the claim with reference to a permanent monument is:
 12870 Feet North and 2410 Feet East on the Northeast Corner Section 1 T24S R15E

10. Dated: 9/7/05 11. Agent: [Signature]

Darling Environmental & Surveying, Ltd.
 1650 N Kolb Road; Suite 136
 Tucson, AZ 85715

RECEIVED
 B.L.M. AZ STATE OFFICE
 2005 OCT 14 P 2:47
 ARIZONA

ANC 367464

NOTICE OF MINING CLAIM

- 1. TYPE OF NOTICE: Location Amendment Relocation
- 2. TYPE OF CLAIM: Placer Lode Millsite Tunnelsite
- 3. The name and address of the Locator is:
Name: White Cloud Resources, LLC
Address: 333 Logan St; Suite 209
City/State/Zip: Denver, CO 80203
- 4. The name of the claim is: WCR - 87
- 5. The date of the location is: September 7, 2005
- 6. The claim is 1500 feet long and 600 feet wide. The distance from the location monument to the end of the claim is 20 feet in a West direction and 1480 feet in a East direction.
- 7. The general course of the claim is from the West to the East.
- 8. The location of the claim is an unsurveyed Section. Gila & Salt River Meridian, Patagonia Mining District, County of Santa Cruz State of Arizona
- 9. The Southeast corner of the claim with reference to a permanent monument is:
13470 Feet North and 2410 Feet East on the Northeast Corner Section 1 T24S R15E
- 10. Dated: 9/7/05
- 11. Agent: [Signature]

Darling Environmental & Surveying, Ltd.
1650 N Kolb Road; Suite 136
Tucson, AZ 85715

RECEIVED
S.T.M. AZ STATE OFFICE
2005 OCT 14 P 2:47
TUCSON, ARIZONA

ANC 367465

NOTICE OF MINING CLAIM

- 1. TYPE OF NOTICE: X Location Amendment Relocation
2. TYPE OF CLAIM: Placer X Lode Millsite Tunnelsite

3. The name and address of the Locator is:

Name: White Cloud Resources, LLC
Address: 333 Logan St; Suite 209
City/State/Zip: Denver, CO 80203

4. The name of the claim is: WCR - 88

5. The date of the location is: September 7, 2005

6. The claim is 1500 feet long and 600 feet wide. The distance from the location monument to the end of the claim is 20 feet in a West direction and 1480 feet in a East direction.

7. The general course of the claim is from the West to the East.

8. The location of the claim is an unsurveyed Section. Gila & Salt River Meridian, Patagonia Mining District, County of Santa Cruz State of Arizona

9. The Southeast corner of the claim with reference to a permanent monument is: 14070 Feet North and 2410 Feet East on the Northeast Corner Section 1 T24S R15E

10. Dated: 9/7/05 11. Agent: [Signature]

Darling Environmental & Surveying, Ltd.
1650 N Kolb Road; Suite 136
Tucson, AZ 85715

ARIZONA
2005 OCT 14 P 2:47
RECEIVED
B.L.M. AZ STATE OFFICE

AMC 367466

NOTICE OF MINING CLAIM

1. TYPE OF NOTICE: Location Amendment Relocation
2. TYPE OF CLAIM: Placer Lode Millsite Tunnelsite

3. The name and address of the Locator is:

Name: White Cloud Resources, LLC
Address: 333 Logan St; Suite 209
City/State/Zip: Denver, CO 80203

4. The name of the claim is: WCR - 89

5. The date of the location is: September 7, 2005

6. The claim is 1500 feet long and 600 feet wide. The distance from the location monument to the end of the claim is 20 feet in a West direction and 1480 feet in a East direction.

7. The general course of the claim is from the West to the East.

8. The location of the claim is an unsurveyed Section. Gila & Salt River Meridian, Patagonia Mining District, County of Santa Cruz State of Arizona

9. The Southeast corner of the claim with reference to a permanent monument is:
14670 Feet North and 2410 Feet East on the Northeast Corner Section 1 T24S R15E

10. Dated: 9/7/05 11. Agent: [Signature]

Darling Environmental & Surveying, Ltd.
1650 N Kolb Road; Suite 136
Tucson, AZ 85715

PHOENIX, ARIZONA
2005 OCT 14 P 2:47
RECEIVED
S.L.M. AZ STATE OFFICE

AMC 367467

NOTICE OF MINING CLAIM

- 1. TYPE OF NOTICE: Location Amendment Relocation
- 2. TYPE OF CLAIM: Placer Lode Millsite Tunnelsite

3. The name and address of the Locator is:

Name: White Cloud Resources, LLC
 Address: 333 Logan St; Suite 209
 City/State/Zip: Denver, CO 80203

4. The name of the claim is: WCR - 90

5. The date of the location is: September 7, 2005

6. The claim is 1500 feet long and 600 feet wide. The distance from the location monument to the end of the claim is 20 feet in a West direction and 1480 feet in a East direction.

7. The general course of the claim is from the West to the East.

8. The location of the claim is an unsurveyed Section. Gila & Salt River Meridian, Patagonia Mining District, County of Santa Cruz State of Arizona

9. The Southeast corner of the claim with reference to a permanent monument is:
 15270 Feet North and 2410 Feet East on the Northeast Corner Section 1 T24S R15E

10. Dated: 9/7/05 11. Agent: [Signature]

Darling Environmental & Surveying, Ltd.
 1650 N Kolb Road; Suite 136
 Tucson, AZ 85715

PHOENIX, ARIZONA
 2005 OCT 14 P 2:47
 RECEIVED
 D.L.M. AZ STATE OFFICE

ANC 367468

NOTICE OF MINING CLAIM

- 1. TYPE OF NOTICE: Location Amendment Relocation
- 2. TYPE OF CLAIM: Placer Lode Millsite Tunnelsite

3. The name and address of the Locator is:

Name: White Cloud Resources, LLC
Address: 333 Logan St; Suite 209
City/State/Zip: Denver, CO 80203

4. The name of the claim is: WCR - 91

5. The date of the location is: September 7, 2005

6. The claim is 1500 feet long and 600 feet wide. The distance from the location monument to the end of the claim is 20 feet in a West direction and 1480 feet in a East direction.

7. The general course of the claim is from the West to the East.

8. The location of the claim is an unsurveyed Section. Gila & Salt River Meridian, Patagonia
Mining District, County of Santa Cruz State of Arizona

9. The Southeast corner of the claim with reference to a permanent monument is:

15870 Feet North and 2410 Feet East on the Northeast Corner Section 1 T24S R15E

10. Dated: 9/7/05 11. Agent: [Signature]

Darling Environmental & Surveying, Ltd.
1650 N Kolb Road; Suite 136
Tucson, AZ 85715

PHOENIX, ARIZONA
2005 OCT 14 P 2:47
RECEIVED
S.L.M. AZ STATE OFFICE

AMC 367469

NOTICE OF MINING CLAIM

- 1. TYPE OF NOTICE: Location Amendment Relocation
- 2. TYPE OF CLAIM: Placer Lode Millsite Tunnelsite

3. The name and address of the Locator is:

Name: White Cloud Resources, LLC
 Address: 333 Logan St; Suite 209
 City/State/Zip: Denver, CO 80203

4. The name of the claim is: WCR - 93

5. The date of the location is: September 7, 2005

6. The claim is 1500 feet long and 600 feet wide. The distance from the location monument to the end of the claim is 20 feet in a West direction and 1480 feet in a East direction.

7. The general course of the claim is from the West to the East.

8. The location of the claim is an unsurveyed Section. Gila & Salt River Meridian, Patagonia Mining District, County of Santa Cruz State of Arizona

9. The Southeast corner of the claim with reference to a permanent monument is:

17070 Feet North and 2410 Feet East on the Northeast Corner Section 1 T24S R15E

10. Dated: 9/7/05 11. Agent: [Signature]

Darling Environmental & Surveying, Ltd.
 1650 N Kolb Road; Suite 136
 Tucson, AZ 85715

PHOENIX, ARIZONA

2005 OCT 14 P 2:47

RECEIVED
S.L.M. AZ STATE OFFICE

AMC 367470

NOTICE OF MINING CLAIM

- 1. TYPE OF NOTICE: Location Amendment Relocation
- 2. TYPE OF CLAIM: Placer Lode Millsite Tunnelsite

3. The name and address of the Locator is:

Name: White Cloud Resources, LLC
 Address: 333 Logan St; Suite 209
 City/State/Zip: Denver, CO 80203

4. The name of the claim is: WCR - 94

5. The date of the location is: September 7, 2005

6. The claim is 1500 feet long and 600 feet wide. The distance from the location monument to the end of the claim is 20 feet in a West direction and 1480 feet in a East direction.

7. The general course of the claim is from the West to the East.

8. The location of the claim is an unsurveyed Section. Gila & Salt River Meridian, Patagonia Mining District, County of Santa Cruz State of Arizona

9. The Southeast corner of the claim with reference to a permanent monument is:
17670 Feet North and 2410 Feet East on the Northeast Corner Section 1 T24S R15E

10. Dated: 9/7/05 11. Agent: [Signature]

Darling Environmental & Surveying, Ltd.
 1650 N Kolb Road; Suite 136
 Tucson, AZ 85715

PHOENIX, ARIZONA
 2005 OCT 14 P 2:47
 RECEIVED
 B.L.M. AZ STATE OFFICE

AND 367471

NOTICE OF MINING CLAIM

- 1. TYPE OF NOTICE: Location Amendment Relocation
- 2. TYPE OF CLAIM: Placer Lode Millsite Tunnelsite

3. The name and address of the Locator is:

Name: White Cloud Resources, LLC
 Address: 333 Logan St; Suite 209
 City/State/Zip: Denver, CO 80203

4. The name of the claim is: WCR - 95

5. The date of the location is: September ⁸, 2005

6. The claim is 1500 feet long and 600 feet wide. The distance from the location monument to the end of the claim is 20 feet in a East direction and 1480 feet in a West direction.

7. The general course of the claim is from the East to the West.

8. The location of the claim is an unsurveyed Section. Gila & Salt River Meridian, Patagonia Mining District, County of Santa Cruz State of Arizona

9. The Southeast corner of the claim with reference to a permanent monument is:
 17670 Feet North and 3910 Feet East on the Northeast Corner Section 1 T24S R15E

10. Dated: 9/2/05 11. Agent: [Signature]

Darling Environmental & Surveying, Ltd.
 1650 N Kolb Road; Suite 136
 Tucson, AZ 85715

PHOENIX ARIZONA
 RECEIVED
 B.L.M. AZ STATE OFFICE
 2005 OCT 14 P 2:47

AND 367472

NOTICE OF MINING CLAIM

- 1. TYPE OF NOTICE: Location Amendment Relocation
- 2. TYPE OF CLAIM: Placer Lode Millsite Tunnelsite

3. The name and address of the Locator is:

Name: White Cloud Resources, LLC
 Address: 333 Logan St; Suite 209
 City/State/Zip: Denver, CO 80203

4. The name of the claim is: WCR - 96

5. The date of the location is: Septemberth, 2005

6. The claim is 1500 feet long and 600 feet wide. The distance from the location monument to the end of the claim is 20 feet in a West direction and 1480 feet in a East direction.

7. The general course of the claim is from the West to the East.

8. The location of the claim is an unsurveyed Section. Gila & Salt River Meridian, Patagonia
 Mining District, County of Santa Cruz State of Arizona

9. The Southeast corner of the claim with reference to a permanent monument is:
17670 Feet North and 5410 Feet East on the Northeast Corner Section 1 T24S R15E

10. Dated: 9/8/05 11. Agent: [Signature]

Darling Environmental & Surveying, Ltd.
 1650 N Kolb Road; Suite 136
 Tucson, AZ 85715

PHOENIX, ARIZONA
 2005 OCT 14 P 2:48
 RECEIVED
 S.L.M. AZ STATE OFFICE

AMB 367473

NOTICE OF MINING CLAIM

- 1. TYPE OF NOTICE: Location Amendment Relocation
- 2. TYPE OF CLAIM: Placer Lode Millsite Tunnelsite

3. The name and address of the Locator is:

Name: White Cloud Resources, LLC
 Address: 333 Logan St; Suite 209
 City/State/Zip: Denver, CO 80203

4. The name of the claim is: WCR - 97

5. The date of the location is: September 2, 2005

6. The claim is 1500 feet long and 600 feet wide. The distance from the location monument to the end of the claim is 20 feet in a East direction and 1480 feet in a West direction.

7. The general course of the claim is from the East to the West.

8. The location of the claim is an unsurveyed Section, Gila & Salt River Meridian, Patagonia Mining District, County of Santa Cruz State of Arizona

9. The Southeast corner of the claim with reference to a permanent monument is:
 17070 Feet North and 3910 Feet East on the Northeast Corner Section 1 T24S R15E

10. Dated: 7/8/05 11. Agent: [Signature]

Darling Environmental & Surveying, Ltd.
 1650 N Kolb Road; Suite 136
 Tucson, AZ 85715

PHOENIX, ARIZONA
 2005 OCT 14 P 2:48
 RECEIVED
 S.L.M. AZ STATE OFFICE

AMP 367474

NOTICE OF MINING CLAIM

- 1. TYPE OF NOTICE: X Location Amendment Relocation
2. TYPE OF CLAIM: Placer X Lode Millsite Tunnelsite

3. The name and address of the Locator is:

Name: White Cloud Resources, LLC
Address: 333 Logan St; Suite 209
City/State/Zip: Denver, CO 80203

4. The name of the claim is: WCR - 98

5. The date of the location is: September 8, 2005

6. The claim is 1500 feet long and 600 feet wide. The distance from the location monument to the end of the claim is 20 feet in a West direction and 1480 feet in a East direction.

7. The general course of the claim is from the West to the East.

8. The location of the claim is an unsurveyed Section. Gila & Salt River Meridian, Patagonia Mining District, County of Santa Cruz State of Arizona

9. The Southeast corner of the claim with reference to a permanent monument is: 17070 Feet North and 5410 Feet East on the Northeast Corner Section 1 T24S R15E

10. Dated: 9/8/05 11. Agent: Ken Man

Darling Environmental & Surveying, Ltd.
1650 N Kolb Road; Suite 136
Tucson, AZ 85715

PHOENIX, ARIZONA

2005 OCT 14 P 2:48

RECEIVED
S.L.M. AZ STATE OFFICE

AMC 367475

NOTICE OF MINING CLAIM

- 1. TYPE OF NOTICE: Location Amendment Relocation
- 2. TYPE OF CLAIM: Placer Lode Millsite Tunnelsite

3. The name and address of the Locator is:

Name: White Cloud Resources, LLC
 Address: 333 Logan St; Suite 209
 City/State/Zip: Denver, CO 80203

4. The name of the claim is: WCR - 99

5. The date of the location is: September 2, 2005

6. The claim is 1500 feet long and 600 feet wide. The distance from the location monument to the end of the claim is 20 feet in a East direction and 1480 feet in a West direction.

7. The general course of the claim is from the East to the West.

8. The location of the claim is an unsurveyed Section. Gila & Salt River Meridian, Patagonia Mining District, County of Santa Cruz State of Arizona

9. The Southeast corner of the claim with reference to a permanent monument is:
16470 Feet North and 3910 Feet East on the Northeast Corner Section 1 T24S R15E

10. Dated: 9/8/05 11. Agent: [Signature]

Darling Environmental & Surveying, Ltd.
 1650 N Kolb Road; Suite 136
 Tucson, AZ 85715

PHOENIX, ARIZONA
 2005 OCT 14 P 2:48
 RECEIVED
 S.L.M. AZ STATE OFFICE

AMP 367476

NOTICE OF MINING CLAIM

- 1. TYPE OF NOTICE: Location Amendment Relocation
- 2. TYPE OF CLAIM: Placer Lode Millsite Tunnelsite

3. The name and address of the Locator is:

Name: White Cloud Resources, LLC
 Address: 333 Logan St; Suite 209
 City/State/Zip: Denver, CO 80203

4. The name of the claim is: WCR - 100

5. The date of the location is: September ⁸, 2005

6. The claim is 1500 feet long and 600 feet wide. The distance from the location monument to the end of the claim is 20 feet in a West direction and 1480 feet in a East direction.

7. The general course of the claim is from the West to the East.

8. The location of the claim is an unsurveyed Section. Gila & Salt River Meridian, Patagonia Mining District, County of Santa Cruz State of Arizona

9. The Southeast corner of the claim with reference to a permanent monument is:
 16470 Feet North and 5410 Feet East on the Northeast Corner Section 1 T24S R15E

10. Dated: 8/8/05 11. Agent: [Signature]

Darling Environmental & Surveying, Ltd.
 1650 N Kolb Road; Suite 136
 Tucson, AZ 85715

PHOENIX, ARIZONA
 2005 OCT 14 P 2:48
 RECEIVED
 S.L.M. AZ STATE OFFICE

ANC 367477

NOTICE OF MINING CLAIM

- 1. TYPE OF NOTICE: Location Amendment Relocation
- 2. TYPE OF CLAIM: Placer Lode Millsite Tunnelsite

3. The name and address of the Locator is:

Name: White Cloud Resources, LLC
Address: 333 Logan St; Suite 209
City/State/Zip: Denver, CO 80203

4. The name of the claim is: WCR - 101

5. The date of the location is: September 8, 2005

6. The claim is 1500 feet long and 600 feet wide. The distance from the location monument to the end of the claim is 20 feet in a East direction and 1480 feet in a West direction.

7. The general course of the claim is from the East to the West.

8. The location of the claim is an unsurveyed Section. Gila & Salt River Meridian, Patagonia Mining District, County of Santa Cruz State of Arizona

9. The Southeast corner of the claim with reference to a permanent monument is:
15870 Feet North and 3910 Feet East on the Northeast Corner Section 1 T24S R15E

10. Dated: 9/8/05 11. Agent: [Signature]

Darling Environmental & Surveying, Ltd.
1650 N Kolb Road; Suite 136
Tucson, AZ 85715

PHOENIX, ARIZONA
2005 OCT 14 P 2:48
RECEIVED
B.L.M. AZ STATE OFFICE

ARIZONA
3071478

NOTICE OF MINING CLAIM

- 1. TYPE OF NOTICE: Location Amendment Relocation
- 2. TYPE OF CLAIM: Placer Lode Millsite Tunnelsite
- 3. The name and address of the Locator is:
Name: White Cloud Resources, LLC
Address: 333 Logan St; Suite 209
City/State/Zip: Denver, CO 80203
- 4. The name of the claim is: WCR - 102
- 5. The date of the location is: September 8, 2005
- 6. The claim is 1500 feet long and 600 feet wide. The distance from the location monument to the end of the claim is 20 feet in a West direction and 1480 feet in a East direction.
- 7. The general course of the claim is from the West to the East.
- 8. The location of the claim is an unsurveyed Section. Gila & Salt River Meridian, Patagonia Mining District, County of Santa Cruz State of Arizona
- 9. The Southeast corner of the claim with reference to a permanent monument is:
15870 Feet North and 5410 Feet East on the Northeast Corner Section 1 T24S R15E
- 10. Dated: 9/8/05
- 11. Agent: [Signature]

Darling Environmental & Surveying, Ltd.
1650 N Kolb Road; Suite 136
Tucson, AZ 85715

PHOENIX ARIZONA
2005 OCT 14 P 2:48
RECEIVED
D.L.M. AZ STATE OFFICE

FILED

NOTICE OF MINING CLAIM

- 1. TYPE OF NOTICE: Location Amendment Relocation
- 2. TYPE OF CLAIM: Placer Lode Millsite Tunnelsite
- 3. The name and address of the Locator is:
Name: White Cloud Resources, LLC
Address: 333 Logan St; Suite 209
City/State/Zip: Denver, CO 80203
- 4. The name of the claim is: WCR - 103
- 5. The date of the location is: September ², 2005
- 6. The claim is 1500 feet long and 600 feet wide. The distance from the location monument to the end of the claim is 20 feet in a East direction and 1480 feet in a West direction.
- 7. The general course of the claim is from the East to the West.
- 8. The location of the claim is an unsurveyed Section. Gila & Salt River Meridian, Patagonia Mining District, County of Santa Cruz State of Arizona
- 9. The Southeast corner of the claim with reference to a permanent monument is:
15270 Feet North and 3910 Feet East on the Northeast Corner Section 1 T24S R15E
- 10. Dated: 9/8/05
- 11. Agent: [Signature]

Darling Environmental & Surveying, Ltd.
1650 N Kolb Road; Suite 136
Tucson, AZ 85715

PHOENIX, ARIZONA
2005 OCT 14 P 2:48
RECEIVED
M.L.M. AZ STATE OFFICE

AM 3671800

NOTICE OF MINING CLAIM

- 1. TYPE OF NOTICE: X Location Amendment Relocation
2. TYPE OF CLAIM: Placer X Lode Millsite Tunnelsite

3. The name and address of the Locator is:

Name: White Cloud Resources, LLC
Address: 333 Logan St; Suite 209
City/State/Zip: Denver, CO 80203

4. The name of the claim is: WCR - 104

5. The date of the location is: September 9, 2005

6. The claim is 1500 feet long and 600 feet wide. The distance from the location monument to the end of the claim is 20 feet in a West direction and 1480 feet in a East direction.

7. The general course of the claim is from the West to the East.

8. The location of the claim is an unsurveyed Section. Gila & Salt River Meridian, Patagonia Mining District, County of Santa Cruz State of Arizona

9. The Southeast corner of the claim with reference to a permanent monument is: 15270 Feet North and 5410 Feet East on the Northeast Corner Section 1 T24S R15E

10. Dated: 9/9/05 11. Agent: [Signature]

Darling Environmental & Surveying, Ltd.
1650 N Kolb Road; Suite 136
Tucson, AZ 85715

PHOENIX, ARIZONA
2005 OCT 14 P 2:48
RECEIVED
S.L.M. AZ STATE OFFICE

AMC 367481

NOTICE OF MINING CLAIM

1. TYPE OF NOTICE: Location Amendment Relocation
2. TYPE OF CLAIM: Placer Lode Millsite Tunnelsite

3. The name and address of the Locator is:

Name: White Cloud Resources, LLC
Address: 333 Logan St; Suite 209
City/State/Zip: Denver, CO 80203

4. The name of the claim is: WCR - 105

5. The date of the location is: September ⁶, 2005

6. The claim is 1500 feet long and 600 feet wide. The distance from the location monument to the end of the claim is 20 feet in a East direction and 1480 feet in a West direction.

7. The general course of the claim is from the East to the West.

8. The location of the claim is an unsurveyed Section. Gila & Salt River Meridian, Patagonia Mining District, County of Santa Cruz State of Arizona.

9. The Southeast corner of the claim with reference to a permanent monument is:
14670 Feet North and 3910 Feet East on the Northeast Corner Section 1 T24S R15E

10. Dated: 9/8/05 11. Agent: [Signature]

Darling Environmental & Surveying, Ltd.
1650 N Kolb Road; Suite 136
Tucson, AZ 85715

PHOENIX, ARIZONA
2005 OCT 14 P 2:48
RECEIVED
M.L.M. AZ STATE OFFICE

AMP 367782

NOTICE OF MINING CLAIM

- 1. TYPE OF NOTICE: Location Amendment Relocation
- 2. TYPE OF CLAIM: Placer Lode Millsite Tunnelsite

3. The name and address of the Locator is:

Name: White Cloud Resources, LLC
 Address: 333 Logan St; Suite 209
 City/State/Zip: Denver, CO 80203

4. The name of the claim is: WCR - 106

5. The date of the location is: September 8, 2005

6. The claim is 1500 feet long and 600 feet wide. The distance from the location monument to the end of the claim is 20 feet in a West direction and 1480 feet in a East direction.

7. The general course of the claim is from the West to the East.

8. The location of the claim is an unsurveyed Section. Gila & Salt River Meridian, Patagonia Mining District, County of Santa Cruz State of Arizona.

9. The Southeast corner of the claim with reference to a permanent monument is:
 14670 Feet North and 5410 Feet East on the Northeast Corner Section 1 T24S R15E

10. Dated: 9/8/05 11. Agent: [Signature]

Darling Environmental & Surveying, Ltd.
 1650 N Kolb Road; Suite 136
 Tucson, AZ 85715

SEP 30 7 48 AM '05

PHOENIX, ARIZONA
 2005 OCT 14 P 2:48
 RECEIVED
 STATE OFFICE

NOTICE OF MINING CLAIM

- 1. TYPE OF NOTICE: Location- Amendment Relocation
- 2. TYPE OF CLAIM: Placer Lode Millsite Tunnelsite

3. The name and address of the Locator is:

Name: White Cloud Resources, LLC

Address: 333 Logan St; Suite 209

City/State/Zip: Denver, CO 80203

4. The name of the claim is: WCR - 107

5. The date of the location is: September ³, 2005

6. The claim is 1500 feet long and 600 feet wide. The distance from the location monument to the end of the claim is 20 feet in a East direction and 1480 feet in a West direction.

7. The general course of the claim is from the East to the West.

8. The location of the claim is an unsurveyed Section. Gila & Salt River Meridian, Patagonia Mining District, County of Santa Cruz State of Arizona.

9. The Southeast corner of the claim with reference to a permanent monument is:
14070 Feet North and 3910 Feet East on the Northeast Corner Section 1 T24S R15E

10. Dated: 9/8/05

11. Agent: [Signature]

Darling Environmental & Surveying, Ltd.
1650 N Kolb Road; Suite 136
Tucson, AZ 85715

PHOENIX, ARIZONA

2005 OCT 14 P 2:48

RECEIVED
S.T.M. AZ STATE OFFICE

AMP 2671804

NOTICE OF MINING CLAIM

- 1. TYPE OF NOTICE: X Location-- Amendment Relocation
2. TYPE OF CLAIM: Placer X Lode Millsite Tunnelsite

3. The name and address of the Locator is:

Name: White Cloud Resources, LLC
Address: 333 Logan St; Suite 209
City/State/Zip: Denver, CO 80203

4. The name of the claim is: WCR - 108

5. The date of the location is: September 8, 2005

6. The claim is 1500 feet long and 600 feet wide. The distance from the location monument to the end of the claim is 20 feet in a West direction and 1480 feet in a East direction.

7. The general course of the claim is from the West to the East.

8. The location of the claim is an unsurveyed Section. Gila & Salt River Meridian, Patagonia Mining District, County of Santa Cruz State of Arizona

9. The Southeast corner of the claim with reference to a permanent monument is: 14070 Feet North and 5410 Feet East on the Northeast Corner Section 1 T24S R15E

10. Dated: 9/8/05 11. Agent: Ken [Signature]

Darling Environmental & Surveying, Ltd.
1650 N Kolb Road; Suite 136
Tucson, AZ 85715

FILED 36 7485

PHOENIX, ARIZONA
2005 OCT 14 P 2 48
RECEIVED
B.L.M. AZ STATE OFFICE

NOTICE OF MINING CLAIM

1. TYPE OF NOTICE: Location Amendment Relocation
2. TYPE OF CLAIM: Placer Lode Millsite Tunnelsite

3. The name and address of the Locator is:

Name: White Cloud Resources, LLC
Address: 333 Logan St; Suite 209
City/State/Zip: Denver, CO 80203

4. The name of the claim is: WCR - 109

5. The date of the location is: September ²⁸, 2005

6. The claim is 1500 feet long and 600 feet wide. The distance from the location monument to the end of the claim is 20 feet in a East direction and 1480 feet in a West direction.

7. The general course of the claim is from the East to the West.

8. The location of the claim is an unsurveyed Section. Gila & Salt River Meridian, Patagonia Mining District, County of Santa Cruz State of Arizona.

9. The Southeast corner of the claim with reference to a permanent monument is:
13470 Feet North and 3910 Feet East on the Northeast Corner Section 1 T24S R15E

10. Dated: 9/28/05 11. Agent: [Signature]

Darling Environmental & Surveying, Ltd.
1650 N Kolb Road; Suite 136
Tucson, AZ 85715

PHOENIX, ARIZONA

2005 OCT 14 P 2:48

RECEIVED
B.L.M. AZ STATE OFFICE

ARIZONA
STATE
OFFICE

NOTICE OF MINING CLAIM

1. TYPE OF NOTICE: Location — Amendment Relocation
2. TYPE OF CLAIM: Placer Lode Millsite Tunnelsite

3. The name and address of the Locator is:

Name: White Cloud Resources, LLC
Address: 333 Logan St; Suite 209
City/State/Zip: Denver, CO 80203

4. The name of the claim is: WCR - 110

5. The date of the location is: September 8, 2005

6. The claim is 1500 feet long and 600 feet wide. The distance from the location monument to the end of the claim is 20 feet in a West direction and 1480 feet in a East direction.

7. The general course of the claim is from the West to the East.

8. The location of the claim is an unsurveyed Section. Gila & Salt River Meridian, Patagonia Mining District, County of Santa Cruz State of Arizona.

9. The Southeast corner of the claim with reference to a permanent monument is:
13470 Feet North and 5410 Feet East on the Northeast Corner Section 1 T24S R15E

10. Dated: 9/8/05 11. Agent: Ken Mear

Darling Environmental & Surveying, Ltd.
1650 N Kolb Road; Suite 136
Tucson, AZ 85715

PHOENIX, ARIZONA

2005 OCT 14 P 2 48

RECEIVED
S.L.M. AZ STATE OFFICE

480 367 1007

NOTICE OF MINING CLAIM

- 1. TYPE OF NOTICE: Location Amendment Relocation
- 2. TYPE OF CLAIM: Placer Lode Millsite Tunnelsite
- 3. The name and address of the Locator is:
Name: White Cloud Resources, LLC
Address: 333 Logan St; Suite 209
City/State/Zip: Denver, CO 80203
- 4. The name of the claim is: WCR - 111
- 5. The date of the location is: September 8, 2005
- 6. The claim is 1500 feet long and 600 feet wide. The distance from the location monument to the end of the claim is 20 feet in a East direction and 1480 feet in a West direction.
- 7. The general course of the claim is from the East to the West.
- 8. The location of the claim is an unsurveyed Section. Gila & Salt River Meridian, Patagonia Mining District, County of Santa Cruz State of Arizona
- 9. The Southeast corner of the claim with reference to a permanent monument is:
12870 Feet North and 3910 Feet East on the Northeast Corner Section 1 T24S R15E
- 10. Dated: 9/9/05
- 11. Agent: [Signature]

Darling Environmental & Surveying, Ltd.
1650 N Kolb Road; Suite 136
Tucson, AZ 85715

PHOENIX, ARIZONA
2005 OCT 14 P 2:48
RECEIVED
B.L.M. AZ STATE OFFICE

00
14
14
00

|| J

NOTICE OF MINING CLAIM

1. TYPE OF NOTICE: Location Amendment Relocation
2. TYPE OF CLAIM: Placer Lode Millsite Tunnelsite
3. The name and address of the Locator is:
Name: White Cloud Resources, LLC
Address: 333 Logan St; Suite 209
City/State/Zip: Denver, CO 80203
4. The name of the claim is: WCR - 112
5. The date of the location is: September 8, 2005
6. The claim is 1500 feet long and 600 feet wide. The distance from the location monument to the end of the claim is 20 feet in a West direction and 1480 feet in a East direction.
7. The general course of the claim is from the West to the East.
8. The location of the claim is an unsurveyed Section. Gila & Salt River Meridian, Patagonia Mining District, County of Santa Cruz State of Arizona.
9. The Southeast corner of the claim with reference to a permanent monument is:
12870 Feet North and 5410 Feet East on the Northeast Corner Section 1 T24S R15E
10. Dated: 9/8/05
11. Agent: [Signature]

Darling Environmental & Surveying, Ltd.
1650 N Kolb Road; Suite 136
Tucson, AZ 85715

PHOENIX, ARIZONA
2005 OCT 14 P 2:48
RECEIVED
B.L.M. AZ STATE OFFICE

REC-3110001

NOTICE OF MINING CLAIM

- 1. TYPE OF NOTICE: Location Amendment Relocation
- 2. TYPE OF CLAIM: Placer Lode Millsite Tunnelsite

3. The name and address of the Locator is:

Name: White Cloud Resources, LLC
 Address: 333 Logan St; Suite 209
 City/State/Zip: Denver, CO 80203

4. The name of the claim is: WCR - 113

5. The date of the location is: September ⁸, 2005

6. The claim is 1500 feet long and 600 feet wide. The distance from the location monument to the end of the claim is 20 feet in a East direction and 1480 feet in a West direction.

7. The general course of the claim is from the East to the West.

8. The location of the claim is an unsurveyed Section. Gila & Salt River Meridian, Patagonia Mining District, County of Santa Cruz State of Arizona

9. The Southeast corner of the claim with reference to a permanent monument is:
 12270 Feet North and 3910 Feet East on the Northeast Corner Section 1 T24S R15E

10. Dated: 9/8/05 11. Agent: [Signature]

Darling Environmental & Surveying, Ltd.
 1650 N Kolb Road; Suite 136
 Tucson, AZ 85715

PHOENIX, ARIZONA
 2005 OCT 14 2:48
 RECEIVED
 B.L.M. AZ STATE OFFICE

0000000000000000

NOTICE OF MINING CLAIM

1. TYPE OF NOTICE: Location Amendment Relocation
2. TYPE OF CLAIM: Placer Lode Millsite Tunnelsite

3. The name and address of the Locator is:

Name: White Cloud Resources, LLC
Address: 333 Logan St; Suite 209
City/State/Zip: Denver, CO 80203

4. The name of the claim is: WCR - 114

5. The date of the location is: September , 2005

6. The claim is 1500 feet long and 600 feet wide. The distance from the location monument to the end of the claim is 20 feet in a West direction and 1480 feet in a East direction.

7. The general course of the claim is from the West to the East.

8. The location of the claim is an unsurveyed Section. Gila & Salt River Meridian, Patagonia Mining District, County of Santa Cruz State of Arizona

9. The Southeast corner of the claim with reference to a permanent monument is:
12270 Feet North and 5410 Feet East on the Northeast Corner Section 1 T24S R15E

10. Dated: 9/10/05 11. Agent: [Signature]

Darling Environmental & Surveying, Ltd.
1650 N Kolb Road; Suite 136
Tucson, AZ 85715

PHOENIX, ARIZONA

2005 OCT 14 P 2:49

RECEIVED
B.L.M. AZ STATE OFFICE

AM 367491

NOTICE OF MINING CLAIM

- 1. TYPE OF NOTICE: Location Amendment Relocation
- 2. TYPE OF CLAIM: Placer Lode Millsite Tunnelsite

3. The name and address of the Locator is:

Name: White Cloud Resources, LLC
Address: 333 Logan St; Suite 209
City/State/Zip: Denver, CO 80203

4. The name of the claim is: WCR - 115

5. The date of the location is: September 9, 2005

6. The claim is 1500 feet long and 600 feet wide. The distance from the location monument to the end of the claim is 20 feet in a West direction and 1480 feet in a East direction.

7. The general course of the claim is from the West to the East.

8. The location of the claim is an unsurveyed Section. Gila & Salt River Meridian, Patagonia Mining District, County of Santa Cruz State of Arizona

9. The Southeast corner of the claim with reference to a permanent monument is:
11670 Feet North and 3910 Feet East on the Northeast Corner Section 1 T24S R15E

10. Dated: 9/9/05 11. Agent: [Signature]

Darling Environmental & Surveying, Ltd.
1650 N Kolb Road; Suite 136
Tucson, AZ 85715

PHOENIX, ARIZONA

2005 OCT 14 P 2 49

RECEIVED
B.L.M. AZ STATE OFFICE

446307492

NOTICE OF MINING CLAIM

- 1. TYPE OF NOTICE: X Location - Amendment Relocation
2. TYPE OF CLAIM: Placer X Lode Millsite Tunnelsite

3. The name and address of the Locator is:

Name: White Cloud Resources, LLC
Address: 333 Logan St; Suite 209
City/State/Zip: Denver, CO 80203

4. The name of the claim is: WCR - 116

5. The date of the location is: September 8, 2005

6. The claim is 1500 feet long and 600 feet wide. The distance from the location monument to the end of the claim is 20 feet in a East direction and 1480 feet in a West direction.

7. The general course of the claim is from the East to the West.

8. The location of the claim is an unsurveyed Section. Gila & Salt River Meridian, Patagonia Mining District, County of Santa Cruz State of Arizona

9. The Southeast corner of the claim with reference to a permanent monument is: 11670 Feet North and 5410 Feet East on the Northeast Corner Section 1 T24S R15E

10. Dated: 9/8/05 11. Agent: Kar M...

Darling Environmental & Surveying, Ltd.
1650 N Kolb Road; Suite 136
Tucson, AZ 85715

PHOENIX, ARIZONA

2005 OCT 14 P 2:49

RECEIVED B.L.M. AZ STATE OFFICE

400 30 7493

NOTICE OF MINING CLAIM

- 1. TYPE OF NOTICE: X Location Amendment Relocation
2. TYPE OF CLAIM: Placer X Lode Millsite Tunnelsite

3. The name and address of the Locator is:

Name: White Cloud Resources, LLC
Address: 333 Logan St; Suite 209
City/State/Zip: Denver, CO 80203

4. The name of the claim is: WCR - 117

5. The date of the location is: September 9, 2005

6. The claim is 1500 feet long and 600 feet wide. The distance from the location monument to the end of the claim is 20 feet in a West direction and 1480 feet in a East direction.

7. The general course of the claim is from the West to the East.

8. The location of the claim is an unsurveyed Section. Gila & Salt River Meridian, Patagonia Mining District, County of Santa Cruz State of Arizona

9. The Southeast corner of the claim with reference to a permanent monument is: 11070 Feet North and 3910 Feet East on the Northeast Corner Section 1 T24S R15E

10. Dated: 9/9/05 11. Agent: [Signature]

Darling Environmental & Surveying, Ltd.
1650 N Kolb Road; Suite 136
Tucson, AZ 85715

PHOENIX, ARIZONA
2005 OCT 14 P 2:49
RECEIVED
B.L.M. AZ STATE OFFICE

40119500

NOTICE OF MINING CLAIM

- 1. TYPE OF NOTICE: X Location Amendment Relocation
2. TYPE OF CLAIM: Placer X Lode Millsite Tunnelsite

3. The name and address of the Locator is:

Name: White Cloud Resources, LLC
Address: 333 Logan St; Suite 209
City/State/Zip: Denver, CO 80203

- 4. The name of the claim is: WCR - 118
5. The date of the location is: September 8, 2005
6. The claim is 1500 feet long and 600 feet wide. The distance from the location monument to the end of the claim is 20 feet in a East direction and 1480 feet in a West direction.

RECEIVED
B.L.M. AZ STATE OFFICE
2005 OCT 14 A 9:30
PHOENIX, ARIZONA

- 7. The general course of the claim is from the East to the West.
8. The location of the claim is an unsurveyed Section. Gila & Salt River Meridian, Patagonia Mining District, County of Santa Cruz State of Arizona
9. The Southeast corner of the claim with reference to a permanent monument is: 11070 Feet North and 5410 Feet East on the Northeast Corner Section 1 T24S R15E

10. Dated: 9/8/05 11. Agent: [Signature]

Darling Environmental & Surveying, Ltd.
1650 N Kolb Road; Suite 136
Tucson, AZ 85715

PHOENIX, ARIZONA
2005 OCT 14 P 2:49
RECEIVED
B.L.M. AZ STATE OFFICE

AMB 3671095

NOTICE OF MINING CLAIM

1. TYPE OF NOTICE: Location Amendment Relocation
2. TYPE OF CLAIM: Placer Lode Millsite Tunnelsite

3. The name and address of the Locator is:

Name: White Cloud Resources, LLC

Address: 333 Logan St; Suite 209

City/State/Zip: Denver, CO 80203

4. The name of the claim is: WCR - 119

5. The date of the location is: September 7, 2005

6. The claim is 1500 feet long and 600 feet wide. The distance from the location monument to the end of the claim is 20 feet in a West direction and 1480 feet in a East direction.

7. The general course of the claim is from the West to the East.

8. The location of the claim is an unsurveyed Section. Gila & Salt River Meridian, Patagonia Mining District, County of Santa Cruz State of Arizona.

9. The Southeast corner of the claim with reference to a permanent monument is:

10470 Feet North and 3910 Feet East on the Northeast Corner Section 1 T24S R15E

10. Dated: 9/9/05

11. Agent: *Ken [Signature]*

Darling Environmental & Surveying, Ltd.

1650 N Kolb Road; Suite 136

Tucson, AZ 85715

PHOENIX, ARIZONA

2005 OCT 14 P 2:49

B.L.M. AZ STATE OFFICE
RECEIVED

ARIZONA
9/9/05

NOTICE OF MINING CLAIM

- 1. TYPE OF NOTICE: X Location Amendment Relocation
2. TYPE OF CLAIM: Placer X Lode Millsite Tunnelsite

3. The name and address of the Locator is:

Name: White Cloud Resources, LLC
Address: 333 Logan St; Suite 209
City/State/Zip: Denver, CO 80203

4. The name of the claim is: WCR - 120

5. The date of the location is: September 8, 2005

6. The claim is 1500 feet long and 600 feet wide. The distance from the location monument to the end of the claim is 20 feet in a East direction and 1480 feet in a West direction.

7. The general course of the claim is from the East to the West.

8. The location of the claim is an unsurveyed Section. Gila & Salt River Meridian, Patagonia Mining District, County of Santa Cruz State of Arizona

9. The Southeast corner of the claim with reference to a permanent monument is: 10470 Feet North and 5410 Feet East on the Northeast Corner Section 1 T24S R15E

10. Dated: 9/8/05 11. Agent: [Signature]

PHOENIX, ARIZONA
2005 OCT 14 P 2:49
RECEIVED
B.L.M. AZ STATE OFFICE

Darling Environmental & Surveying, Ltd.
1650 N Kolb Road; Suite 136
Tucson, AZ 85715

443367497

NOTICE OF MINING CLAIM

1. TYPE OF NOTICE: Location Amendment Relocation
2. TYPE OF CLAIM: Placer Lode Millsite Tunnelsite

3. The name and address of the Locator is:

Name: White Cloud Resources, LLC
Address: 333 Logan St; Suite 209
City/State/Zip: Denver, CO 80203

4. The name of the claim is: WCR - 121

5. The date of the location is: September 9, 2005

6. The claim is 1500 feet long and 600 feet wide. The distance from the location monument to the end of the claim is 20 feet in a West direction and 1480 feet in a East direction.

7. The general course of the claim is from the West to the East.

8. The location of the claim is an unsurveyed Section. Gila & Salt River Meridian, Patagonia Mining District, County of Santa Cruz State of Arizona

9. The Southeast corner of the claim with reference to a permanent monument is:
9870 Feet North and 3910 Feet East on the Northeast Corner Section 1 T24S R15E

10. Dated: 9/9/05 11. Agent: Ken Mann

Darling Environmental & Surveying, Ltd.
1650 N Kolb Road; Suite 136
Tucson, AZ 85715

PHOENIX, ARIZONA

2005 OCT 14 P 2:49

RECEIVED
B.L.M. AZ STATE OFFICE

00
10
11
12
13
14
15
16
17
18
19
20

NOTICE OF MINING CLAIM

1. TYPE OF NOTICE: Location Amendment Relocation
2. TYPE OF CLAIM: Placer Lode Millsite Tunnelsite
3. The name and address of the Locator is:
Name: White Cloud Resources, LLC
Address: 333 Logan St; Suite 209
City/State/Zip: Denver, CO 80203
4. The name of the claim is: WCR - 122
5. The date of the location is: September 7, 2005
6. The claim is 1500 feet long and 600 feet wide. The distance from the location monument to the end of the claim is 20 feet in a West direction and 1480 feet in a East direction.
7. The general course of the claim is from the West to the East.
8. The location of the claim is an unsurveyed Section. Gila & Salt River Meridian, Patagonia Mining District, County of Santa Cruz State of Arizona.
9. The Southeast corner of the claim with reference to a permanent monument is:
9270 Feet North and 3910 Feet East on the Northeast Corner Section 1 T24S R15E
10. Dated: 9/9/05
11. Agent: Ken M...

Darling Environmental & Surveying, Ltd.
1650 N Kolb Road; Suite 136
Tucson, AZ 85715

PHOENIX, ARIZONA
2005 OCT 14 P 2:49
RECEIVED
B.L.M. AZ STATE OFFICE

NOTICE OF MINING CLAIM

- 1. TYPE OF NOTICE: Location Amendment Relocation
- 2. TYPE OF CLAIM: Placer Lode Millsite Tunnelsite

3. The name and address of the Locator is:

Name: White Cloud Resources, LLC
Address: 333 Logan St; Suite 209
City/State/Zip: Denver, CO 80203

4. The name of the claim is: WCR - 123

5. The date of the location is: September 7, 2005

6. The claim is 1500 feet long and 600 feet wide. The distance from the location monument to the end of the claim is 20 feet in a East direction and 1480 feet in a West direction.

7. The general course of the claim is from the East to the West.

8. The location of the claim is an unsurveyed Section. Gila & Salt River Meridian, Patagonia Mining District, County of Santa Cruz State of Arizona.

9. The Southeast corner of the claim with reference to a permanent monument is:
9270 Feet North and 8410 Feet East on the Northeast Corner Section 1 T24S R15E

10. Dated: 9/9/05 11. Agent: Ken Man

Darling Environmental & Surveying, Ltd.
1650 N Kolb Road; Suite 136
Tucson, AZ 85715

PHOENIX, ARIZONA

2005 OCT 14 P 2:49

RECEIVED
B.L.M. AZ STATE OFFICE

ARIZONA
367500

NOTICE OF MINING CLAIM

1. TYPE OF NOTICE: Location Amendment Relocation
2. TYPE OF CLAIM: Placer Lode Millsite Tunnelsite
3. The name and address of the Locator is:
Name: White Cloud Resources, LLC
Address: 333 Logan St; Suite 209
City/State/Zip: Denver, CO 80203
4. The name of the claim is: WCR - 124
5. The date of the location is: September ⁸, 2005
6. The claim is 1500 feet long and 600 feet wide. The distance from the location monument to the end of the claim is 20 feet in a East direction and 1480 feet in a West direction.
7. The general course of the claim is from the East to the West.
8. The location of the claim is an unsurveyed Section. Gila & Salt River Meridian, Patagonia Mining District, County of Santa Cruz State of Arizona.
9. The Southeast corner of the claim with reference to a permanent monument is:
9870 Feet North and 6910 Feet East on the Northeast Corner Section 1 T24S R15E
10. Dated: 9/8/05
11. Agent: [Signature]

Darling Environmental & Surveying, Ltd.
1650 N Kolb Road; Suite 136
Tucson, AZ 85715

PHOENIX, ARIZONA
2005 OCT 14 P 2:49
RECEIVED
B.L.M. AZ STATE OFFICE

446 367501

NOTICE OF MINING CLAIM

1. TYPE OF NOTICE: Location _____ Amendment _____ Relocation _____
2. TYPE OF CLAIM: Placer _____ Lode _____ Millsite _____ Tunnelsite _____

3. The name and address of the Locator is:

Name: White Cloud Resources, LLC
Address: 333 Logan St; Suite 209
City/State/Zip: Denver, CO 80203

4. The name of the claim is: WCR - 125

5. The date of the location is: September ³, 2005

6. The claim is 1500 feet long and 600 feet wide. The distance from the location monument to the end of the claim is 20 feet in a West direction and 1480 feet in a East direction.

7. The general course of the claim is from the West to the East.

8. The location of the claim is an unsurveyed Section. Gila & Salt River Meridian, Patagonia Mining District, County of Santa Cruz State of Arizona.

9. The Southeast corner of the claim with reference to a permanent monument is:
9870 Feet North and 8410 Feet East on the Northeast Corner Section 1 T24S R15E

10. Dated: 9/8/05 11. Agent: Ken Green

Darling Environmental & Surveying, Ltd.
1650 N Kolb Road; Suite 136
Tucson, AZ 85715

PHOENIX, ARIZONA

2005 OCT 14 P 2:49

RECEIVED
B.L.M. AZ STATE OFFICE

446361502

NOTICE OF MINING CLAIM

- 1. TYPE OF NOTICE: Location Amendment Relocation
- 2. TYPE OF CLAIM: Placer Lode Millsite Tunnelsite

3. The name and address of the Locator is:

Name: White Cloud Resources, LLC
 Address: 333 Logan St; Suite 209
 City/State/Zip: Denver, CO 80203

4. The name of the claim is: WCR - 126

5. The date of the location is: September 8, 2005

6. The claim is 1500 feet long and 600 feet wide. The distance from the location monument to the end of the claim is 20 feet in a East direction and 1480 feet in a West direction.

7. The general course of the claim is from the East to the West.

8. The location of the claim is an unsurveyed Section. Gila & Salt River Meridian, Patagonia Mining District, County of Santa Cruz State of Arizona

9. The Southeast corner of the claim with reference to a permanent monument is:
 10470 Feet North and 6910 Feet East on the Northeast Corner Section 1 T24S R15E

10. Dated: 9/8/05 11. Agent: [Signature]

Darling Environmental & Surveying, Ltd.
 1650 N Kolb Road; Suite 136
 Tucson, AZ 85715

PHOENIX, ARIZONA
 2005 OCT 14 P 2:49
 RECEIVED
 B.L.M. AZ STATE OFFICE

440367503

NOTICE OF MINING CLAIM

- 1. TYPE OF NOTICE: Location Amendment Relocation
- 2. TYPE OF CLAIM: Placer Lode Millsite Tunnelsite
- 3. The name and address of the Locator is:
Name: White Cloud Resources, LLC
Address: 333 Logan St; Suite 209
City/State/Zip: Denver, CO 80203
- 4. The name of the claim is: WCR - 127
- 5. The date of the location is: September 8, 2005
- 6. The claim is 1500 feet long and 600 feet wide. The distance from the location monument to the end of the claim is 20 feet in a West direction and 1480 feet in a East direction.
- 7. The general course of the claim is from the West to the East.
- 8. The location of the claim is an unsurveyed Section. Gila & Salt River Meridian, Patagonia Mining District, County of Santa Cruz State of Arizona.
- 9. The Southeast corner of the claim with reference to a permanent monument is:
10470 Feet North and 8410 Feet East on the Northeast Corner Section 1 T24S R15E
- 10. Dated: 9/8/05
- 11. Agent: Ker Man

Darling Environmental & Surveying, Ltd.
1650 N Kolb Road; Suite 136
Tucson, AZ 85715

PHOENIX, ARIZONA
2005 OCT 14 P 2:49
RECEIVED
B.L.M. AZ STATE OFFICE

2005 OCT 14 10:51 AM

NOTICE OF MINING CLAIM

- 1. TYPE OF NOTICE: Location Amendment Relocation
- 2. TYPE OF CLAIM: Placer Lode Millsite Tunnelsite
- 3. The name and address of the Locator is:
 Name: White Cloud Resources, LLC
 Address: 333 Logan St; Suite 209
 City/State/Zip: Denver, CO 80203
- 4. The name of the claim is: WCR - 128
- 5. The date of the location is: September 8, 2005
- 6. The claim is 1500 feet long and 600 feet wide. The distance from the location monument to the end of the claim is 20 feet in a East direction and 1480 feet in a West direction.
- 7. The general course of the claim is from the East to the West.
- 8. The location of the claim is an unsurveyed Section. Gila & Salt River Meridian, Patagonia Mining District, County of Santa Cruz State of Arizona
- 9. The Southeast corner of the claim with reference to a permanent monument is:
11070 Feet North and 6910 Feet East on the Northeast Corner Section 1 T24S R15E
- 10. Dated: 9/8/05
- 11. Agent: [Signature]

Darling Environmental & Surveying, Ltd.
1650 N Kolb Road; Suite 136
Tucson, AZ 85715

PHOENIX, ARIZONA
2005 OCT 14 P 2:49
RECEIVED
B.L.M. AZ STATE OFFICE

2005 OCT 15 09

NOTICE OF MINING CLAIM

- 1. TYPE OF NOTICE: X Location Amendment Relocation
2. TYPE OF CLAIM: Placer X Lode Millsite Tunnelsite

3. The name and address of the Locator is:

Name: White Cloud Resources, LLC
Address: 333 Logan St; Suite 209
City/State/Zip: Denver, CO 80203

4. The name of the claim is: WCR - 130

5. The date of the location is: September 8, 2005

6. The claim is 1500 feet long and 600 feet wide. The distance from the location monument to the end of the claim is 20 feet in a East direction and 1480 feet in a West direction.

7. The general course of the claim is from the East to the West.

8. The location of the claim is an unsurveyed Section. Gila & Salt River Meridian, Patagonia Mining District, County of Santa Cruz State of Arizona.

9. The Southeast corner of the claim with reference to a permanent monument is: 11670 Feet North and 6910 Feet East on the Northeast Corner Section 1 T24S R15E

10. Dated: 9/8/05 11. Agent: [Signature]

Darling Environmental & Surveying, Ltd.
1650 N Kolb Road; Suite 136
Tucson, AZ 85715

PHOENIX, ARIZONA
2005 OCT 14 P 2:49
RECEIVED B.L.M. AZ STATE OFFICE

1105071507

NOTICE OF MINING CLAIM

- 1. TYPE OF NOTICE: X Location Amendment Relocation
2. TYPE OF CLAIM: Placer X Lode Millsite Tunnelsite

3. The name and address of the Locator is:

Name: White Cloud Resources, LLC
Address: 333 Logan St; Suite 209
City/State/Zip: Denver, CO 80203

4. The name of the claim is: WCR - 131

5. The date of the location is: September 8, 2005

6. The claim is 1500 feet long and 600 feet wide. The distance from the location monument to the end of the claim is 20 feet in a West direction and 1480 feet in a East direction.

7. The general course of the claim is from the West to the East.

8. The location of the claim is an unsurveyed Section. Gila & Salt River Meridian, Patagonia Mining District, County of Santa Cruz State of Arizona

9. The Southeast corner of the claim with reference to a permanent monument is: 11670 Feet North and 8410 Feet East on the Northeast Corner Section 1 T24S R15E

10. Dated: 9/8/05 11. Agent: [Signature]

Darling Environmental & Surveying, Ltd.
1650 N Kolb Road; Suite 136
Tucson, AZ 85715

PHOENIX, ARIZONA

2005 OCT 14 P 2:49

RECEIVED B.L.M. AZ STATE OFFICE

Vertical stamp on the right edge of the page.

NOTICE OF MINING CLAIM

- 1. TYPE OF NOTICE: Location Amendment Relocation
- 2. TYPE OF CLAIM: Placer Lode Millsite Tunnelsite

3. The name and address of the Locator is:

Name: White Cloud Resources, LLC
Address: 333 Logan St; Suite 209
City/State/Zip: Denver, CO 80203

4. The name of the claim is: WCR - 132

5. The date of the location is: September 8, 2005

6. The claim is 1500 feet long and 600 feet wide. The distance from the location monument to the end of the claim is 20 feet in a East direction and 1480 feet in a West direction.

7. The general course of the claim is from the East to the West.

8. The location of the claim is an unsurveyed Section. Gila & Salt River Meridian, Patagonia Mining District, County of Santa Cruz State of Arizona

9. The Southeast corner of the claim with reference to a permanent monument is:
12270 Feet North and 6910 Feet East on the Northeast Corner Section 1 T24S R15E

10. Dated: 9/8/05 11. Agent: Ken M...

Darling Environmental & Surveying, Ltd.
1650 N Kolb Road; Suite 136
Tucson, AZ 85715

PHOENIX, ARIZONA
2005 OCT 14 P 2 50
RECEIVED
B.L.M. AZ STATE OFFICE

440 307509

NOTICE OF MINING CLAIM

- 1. TYPE OF NOTICE: X Location Amendment Relocation
2. TYPE OF CLAIM: Placer X Lode Millsite Tunnelsite

3. The name and address of the Locator is:

Name: White Cloud Resources, LLC
Address: 333 Logan St; Suite 209
City/State/Zip: Denver, CO 80203

4. The name of the claim is: WCR - 133

5. The date of the location is: September 8, 2005

6. The claim is 1500 feet long and 600 feet wide. The distance from the location monument to the end of the claim is 20 feet in a West direction and 1480 feet in a East direction.

7. The general course of the claim is from the West to the East.

8. The location of the claim is an unsurveyed Section. Gila & Salt River Meridian, Patagonia Mining District, County of Santa Cruz State of Arizona.

9. The Southeast corner of the claim with reference to a permanent monument is: 12270 Feet North and 8410 Feet East on the Northeast Corner Section 1 T24S R15E

10. Dated: 9/8/05 11. Agent: [Signature]

Darling Environmental & Surveying, Ltd.
1650 N Kolb Road; Suite 136
Tucson, AZ 85715

PHOENIX, ARIZONA
2005 OCT 14 P 2:50
RECEIVED B.L.M. AZ STATE OFFICE

486 307510

NOTICE OF MINING CLAIM

- 1. TYPE OF NOTICE: X Location Amendment Relocation
2. TYPE OF CLAIM: Placer X Lode Millsite Tunnelsite

3. The name and address of the Locator is:

Name: White Cloud Resources, LLC
Address: 333 Logan St; Suite 209
City/State/Zip: Denver, CO 80203

4. The name of the claim is: WCR - 134

5. The date of the location is: September 6, 2005

6. The claim is 1500 feet long and 600 feet wide. The distance from the location monument to the end of the claim is 20 feet in a East direction and 1480 feet in a West direction.

7. The general course of the claim is from the East to the West.

8. The location of the claim is an unsurveyed Section. Gila & Salt River Meridian, Patagonia Mining District, County of Santa Cruz State of Arizona.

9. The Southeast corner of the claim with reference to a permanent monument is: 12870 Feet North and 6910 Feet East on the Northeast Corner Section 1 T24S R15E

10. Dated: 9/8/05 11. Agent: Ken A.

Darling Environmental & Surveying, Ltd.
1650 N Kolb Road; Suite 136
Tucson, AZ 85715

PHOENIX, ARIZONA
2005 OCT 14 P 2:50
RECEIVED
B.L.M. AZ STATE OFFICE

45307511

NOTICE OF MINING CLAIM

1. TYPE OF NOTICE: Location --- Amendment----- Relocation
2. TYPE OF CLAIM: Placer Lode Millsite Tunnelsite

3. The name and address of the Locator is:

Name: White Cloud Resources, LLC

Address: 333 Logan St; Suite 209

City/State/Zip: Denver, CO 80203

4. The name of the claim is: WCR - 135

5. The date of the location is: September 9, 2005

6. The claim is 1500 feet long and 600 feet wide. The distance from the location monument to the end of the claim is 20 feet in a West direction and 1480 feet in a East direction.

7. The general course of the claim is from the West to the East.

8. The location of the claim is an unsurveyed Section. Gila & Salt River Meridian, Patagonia Mining District, County of Santa Cruz State of Arizona.

9. The Southeast corner of the claim with reference to a permanent monument is:
12870 Feet North and 8410 Feet East on the Northeast Corner Section 1 T24S R15E

10. Dated: 9/8/05 11. Agent: Ken A

Darling Environmental & Surveying, Ltd.
1650 N Kolb Road; Suite 136
Tucson, AZ 85715

PHOENIX, ARIZONA

2005 OCT 14 P 2:50

RECEIVED
B.L.M. AZ STATE OFFICE

400 30 75 12

NOTICE OF MINING CLAIM

- 1. TYPE OF NOTICE: Location Amendment Relocation
- 2. TYPE OF CLAIM: Placer Lode Millsite Tunnelsite

3. The name and address of the Locator is:

Name: White Cloud Resources, LLC
Address: 333 Logan St; Suite 209
City/State/Zip: Denver, CO 80203

4. The name of the claim is: WCR - 136

5. The date of the location is: September ⁸, 2005

6. The claim is 1500 feet long and 600 feet wide. The distance from the location monument to the end of the claim is 20 feet in a East direction and 1480 feet in a West direction.

7. The general course of the claim is from the East to the West.

8. The location of the claim is an unsurveyed Section. Gila & Salt River Meridian, Patagonia Mining District, County of Santa Cruz State of Arizona.

9. The Southeast corner of the claim with reference to a permanent monument is:
13470 Feet North and 6910 Feet East on the Northeast Corner Section 1 T24S R15E

10. Dated: 9/8/05 11. Agent: Car Ann

Darling Environmental & Surveying, Ltd.
1650 N Kolb Road; Suite 136
Tucson, AZ 85715

PHOENIX, ARIZONA

2005 OCT 14 P 2:50

RECEIVED
B.L.M. AZ STATE OFFICE

1301313

NOTICE OF MINING CLAIM

- 1. TYPE OF NOTICE: X Location Amendment Relocation
2. TYPE OF CLAIM: Placer X Lode Millsite Tunnelsite

3. The name and address of the Locator is:

Name: White Cloud Resources, LLC
Address: 333 Logan St; Suite 209
City/State/Zip: Denver, CO 80203

4. The name of the claim is: WCR - 137

5. The date of the location is: September 8, 2005

6. The claim is 1500 feet long and 600 feet wide. The distance from the location monument to the end of the claim is 20 feet in a West direction and 1480 feet in a East direction.

7. The general course of the claim is from the West to the East.

8. The location of the claim is an unsurveyed Section. Gila & Salt River Meridian, Patagonia Mining District, County of Santa Cruz State of Arizona.

9. The Southeast corner of the claim with reference to a permanent monument is: 13470 Feet North and 8410 Feet East on the Northeast Corner Section 1 T24S R15E

10. Dated: 9/8/05 11. Agent: [Signature]

Darling Environmental & Surveying, Ltd.
1650 N Kolb Road; Suite 136
Tucson, AZ 85715

PHOENIX, ARIZONA

2005 OCT 14 P 2:50

RECEIVED B.L.M. AZ STATE OFFICE

446 200514

NOTICE OF MINING CLAIM

- 1. TYPE OF NOTICE: Location Amendment Relocation
- 2. TYPE OF CLAIM: Placer Lode Millsite Tunnelsite

3. The name and address of the Locator is:

Name: White Cloud Resources, LLC
Address: 333 Logan St; Suite 209
City/State/Zip: Denver, CO 80203

4. The name of the claim is: WCR - 138

5. The date of the location is: September 8, 2005

6. The claim is 1500 feet long and 600 feet wide. The distance from the location monument to the end of the claim is 20 feet in a East direction and 1480 feet in a West direction.

7. The general course of the claim is from the East to the West.

8. The location of the claim is an unsurveyed Section. Gila & Salt River Meridian, Patagonia Mining District, County of Santa Cruz State of Arizona

9. The Southeast corner of the claim with reference to a permanent monument is:
14070 Feet North and 6910 Feet East on the Northeast Corner Section 1 T24S R15E

10. Dated: 9/8/05 11. Agent: K. Men

Darling Environmental & Surveying, Ltd.
1650 N Kolb Road; Suite 136
Tucson, AZ 85715

PHOENIX, ARIZONA

2005 OCT 14 P 2:50

RECEIVED
B.L.M. AZ STATE OFFICE

1000
1000
1000
1000
1000

NOTICE OF MINING CLAIM

- 1. TYPE OF NOTICE: Location Amendment Relocation
- 2. TYPE OF CLAIM: Placer Lode Millsite Tunnelsite

3. The name and address of the Locator is:

Name: White Cloud Resources, LLC
 Address: 333 Logan St; Suite 209
 City/State/Zip: Denver, CO 80203

4. The name of the claim is: WCR - 139

5. The date of the location is: September th, 2005

6. The claim is 1500 feet long and 600 feet wide. The distance from the location monument to the end of the claim is 20 feet in a West direction and 1480 feet in a East direction.

7. The general course of the claim is from the West to the East.

8. The location of the claim is an unsurveyed Section. Gila & Salt River Meridian, Patagonia Mining District, County of: Santa Cruz State of Arizona

9. The Southeast corner of the claim with reference to a permanent monument is:
 14070 Feet North and 8410 Feet East on the Northeast Corner Section 1 T24S R15E

10. Dated: 9/2/05 11. Agent: [Signature]

Darling Environmental & Surveying, Ltd.
 1650 N Kolb Road; Suite 136
 Tucson, AZ 85715

PHOENIX, ARIZONA
 2005 OCT 14 P 2:50
 RECEIVED
 B.L.M. AZ STATE OFFICE

10
 07
 04
 01
 07

NOTICE OF MINING CLAIM

- 1. TYPE OF NOTICE: Location Amendment Relocation
- 2. TYPE OF CLAIM: Placer Lode Millsite Tunnelsite

3. The name and address of the Locator is:

Name: White Cloud Resources, LLC
Address: 333 Logan St; Suite 209
City/State/Zip: Denver, CO 80203

4. The name of the claim is: WCR - 140

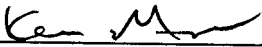
5. The date of the location is: September 8, 2005

6. The claim is 1500 feet long and 600 feet wide. The distance from the location monument to the end of the claim is 20 feet in a East direction and 1480 feet in a West direction.

7. The general course of the claim is from the East to the West.

8. The location of the claim is an unsurveyed Section. Gila & Salt River Meridian, Patagonia Mining District, County of Santa Cruz State of Arizona

9. The Southeast corner of the claim with reference to a permanent monument is:
14670 Feet North and 6910 Feet East on the Northeast Corner Section 1 T24S R15E

10. Dated: 9/8/05 11. Agent: 

Darling Environmental & Surveying, Ltd.
1650 N Kolb Road; Suite 136
Tucson, AZ 85715

PHOENIX, ARIZONA
2005 OCT 14 P 2:50
RECEIVED
B.L.M. AZ STATE OFFICE

2005 OCT 14 11:51 AM

NOTICE OF MINING CLAIM

1. TYPE OF NOTICE: Location Amendment Relocation
2. TYPE OF CLAIM: Placer Lode Millsite Tunnelsite

3. The name and address of the Locator is:

Name: White Cloud Resources, LLC
Address: 333 Logan St; Suite 209
City/State/Zip: Denver, CO 80203

4. The name of the claim is: WCR - 141

5. The date of the location is: September 8, 2005

6. The claim is 1500 feet long and 600 feet wide. The distance from the location monument to the end of the claim is 20 feet in a West direction and 1480 feet in a East direction.

7. The general course of the claim is from the West to the East.

8. The location of the claim is an unsurveyed Section. Gila & Salt River Meridian, Patagonia Mining District, County of Santa Cruz State of Arizona.

9. The Southeast corner of the claim with reference to a permanent monument is:
14670 Feet North and 8410 Feet East on the Northeast Corner Section 1 T24S R15E

10. Dated: 9/8/05 11. Agent: [Signature]

Darling Environmental & Surveying, Ltd.
1650 N Kolb Road; Suite 136
Tucson, AZ 85715

PHOENIX, ARIZONA
2005 OCT 14 P 2:50
RECEIVED
B.L.M. AZ STATE OFFICE

NOTICE OF MINING CLAIM

1. TYPE OF NOTICE: Location ~~Amendment~~ ~~Relocation~~
2. TYPE OF CLAIM: Placer Lode Millsite Tunnelsite

3. The name and address of the Locator is:

Name: White Cloud Resources, LLC
Address: 333 Logan St; Suite 209
City/State/Zip: Denver, CO 80203

4. The name of the claim is: WCR - 142

5. The date of the location is: September 8, 2005

6. The claim is 1500 feet long and 600 feet wide. The distance from the location monument to the end of the claim is 20 feet in a East direction and 1480 feet in a West direction.

7. The general course of the claim is from the East to the West.

8. The location of the claim is an unsurveyed Section. Gila & Salt River Meridian, Patagonia Mining District, County of Santa Cruz State of Arizona.

9. The Southeast corner of the claim with reference to a permanent monument is:
15270 Feet North and 6910 Feet East on the Northeast Corner Section 1 T24S R15E

10. Dated: 7/9/05 11. Agent: [Signature]

Darling Environmental & Surveying, Ltd.
1650 N Kolb Road; Suite 136
Tucson, AZ 85715

PHOENIX, ARIZONA

2005 OCT 14 P 2:50

RECEIVED
B.L.M. AZ STATE OFFICE

010101010

NOTICE OF MINING CLAIM

- 1. TYPE OF NOTICE: X Location Amendment Relocation
2. TYPE OF CLAIM: Placer X Lode Millsite Tunnelsite

3. The name and address of the Locator is:

Name: White Cloud Resources, LLC
Address: 333 Logan St; Suite 209
City/State/Zip: Denver, CO 80203

4. The name of the claim is: WCR - 143

5. The date of the location is: September 8, 2005

6. The claim is 1500 feet long and 600 feet wide. The distance from the location monument to the end of the claim is 20 feet in a West direction and 1480 feet in a East direction.

7. The general course of the claim is from the West to the East.

8. The location of the claim is an unsurveyed Section. Gila & Salt River Meridian, Patagonia Mining District, County of Santa Cruz State of Arizona

9. The Southeast corner of the claim with reference to a permanent monument is: 15270 Feet North and 8410 Feet East on the Northeast Corner Section 1 T24S R15E

10. Dated: 9/9/05 11. Agent: [Signature]

Darling Environmental & Surveying, Ltd.
1650 N Kolb Road; Suite 136
Tucson, AZ 85715

PHOENIX, ARIZONA

2005 OCT 14 P 2:50

RECEIVED B.L.M. AZ STATE OFFICE

2005 09 15 20

NOTICE OF MINING CLAIM

1. TYPE OF NOTICE: Location Amendment Relocation

2. TYPE OF CLAIM: Placer Lode Millsite Tunnelsite

3. The name and address of the Locator is:

Name: White Cloud Resources, LLC

Address: 333 Logan St; Suite 209

City/State/Zip: Denver, CO 80203

4. The name of the claim is: WCR - 144

5. The date of the location is: September 9, 2005

6. The claim is 1500 feet long and 600 feet wide. The distance from the location monument to the end of the claim is 20 feet in a East direction and 1480 feet in a West direction.

7. The general course of the claim is from the East to the West.

8. The location of the claim is an unsurveyed Section. Gila & Salt River Meridian, Patagonia Mining District, County of Santa Cruz State of Arizona.

9. The Southeast corner of the claim with reference to a permanent monument is:
15870 Feet North and 6910 Feet East on the Northeast Corner Section 1 T24S R15E

10. Dated: 9/9/05 11. Agent: [Signature]

Darling Environmental & Surveying, Ltd.
1650 N Kolb Road; Suite 136
Tucson, AZ 85715

PHOENIX, ARIZONA

2005 OCT 14 P 2:50

RECEIVED
B.L.M. AZ STATE OFFICE

AM 30 7 52 1

NOTICE OF MINING CLAIM

1. TYPE OF NOTICE: Location Amendment _____ Relocation _____

2. TYPE OF CLAIM: Placer Lode Millsite Tunnelsite

3. The name and address of the Locator is:

Name: White Cloud Resources, LLC

Address: 333 Logan St; Suite 209

City/State/Zip: Denver, CO 80203

4. The name of the claim is: WCR - 145

5. The date of the location is: September 9, 2005

6. The claim is 1500 feet long and 600 feet wide. The distance from the location monument to the end of the claim is 20 feet in a West direction and 1480 feet in a East direction.

7. The general course of the claim is from the West to the East.

8. The location of the claim is an unsurveyed Section. Gila & Salt River Meridian, Patagonia Mining District, County of Santa Cruz State of Arizona.

9. The Southeast corner of the claim with reference to a permanent monument is:
15870 Feet North and 8410 Feet East on the Northeast Corner Section 1 T24S R15E

10. Dated: 9/9/05 11. Agent: Ken Man

Darling Environmental & Surveying, Ltd.
1650 N Kolb Road; Suite 136
Tucson, AZ 85715

PHOENIX, ARIZONA
2005 OCT 14 P 2:50
RECEIVED
B.L.M. AZ STATE OFFICE

2005 OCT 15 22

NOTICE OF MINING CLAIM

1. TYPE OF NOTICE: Location Amendment Relocation

2. TYPE OF CLAIM: Placer Lode Millsite Tunnelsite

3. The name and address of the Locator is:

Name: White Cloud Resources, LLC

Address: 333 Logan St; Suite 209

City/State/Zip: Denver, CO 80203

4. The name of the claim is: WCR - 146

5. The date of the location is: September 9, 2005

6. The claim is 1500 feet long and 600 feet wide. The distance from the location monument to the end of the claim is 20 feet in a East direction and 1480 feet in a West direction.

7. The general course of the claim is from the East to the West.

8. The location of the claim is an unsurveyed Section. Gila & Salt River Meridian, Patagonia Mining District, County of Santa Cruz State of Arizona.

9. The Southeast corner of the claim with reference to a permanent monument is:
16470 Feet North and 6910 Feet East on the Northeast Corner Section 1 T24S R15E

10. Dated: 9/9/05 11. Agent: [Signature]

Darling Environmental & Surveying, Ltd.
1650 N Kolb Road; Suite 136
Tucson, AZ 85715

PHOENIX, ARIZONA

2005 OCT 14 P 2:50

RECEIVED
B.L.M. AZ STATE OFFICE

100-367-223

NOTICE OF MINING CLAIM

1. TYPE OF NOTICE: Location Amendment Relocation
2. TYPE OF CLAIM: Placer Lode Millsite Tunnelsite

3. The name and address of the Locator is:

Name: White Cloud Resources, LLC

Address: 333 Logan St; Suite 209

City/State/Zip: Denver, CO 80203

4. The name of the claim is: WCR - 147

5. The date of the location is: September 9, 2005

6. The claim is 1500 feet long and 600 feet wide. The distance from the location monument to the end of the claim is 20 feet in a West direction and 1480 feet in a East direction.

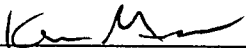
7. The general course of the claim is from the West to the East.

8. The location of the claim is an unsurveyed Section. Gila & Salt River Meridian, Patagonia Mining District, County of Santa Cruz State of Arizona.

9. The Southeast corner of the claim with reference to a permanent monument is:

16470 Feet North and 8410 Feet East on the Northeast Corner Section 1 T24S R15E

10. Dated: 9/9/05

11. Agent: 

Darling Environmental & Surveying, Ltd.
1650 N Kolb Road; Suite 136
Tucson, AZ 85715

PHOENIX, ARIZONA

2005 OCT 14 P 2:50

RECEIVED
B.L.M. AZ STATE OFFICE

10/10/05

NOTICE OF MINING CLAIM

1. TYPE OF NOTICE: Location Amendment Relocation

2. TYPE OF CLAIM: Placer Lode Millsite Tunnelsite

3. The name and address of the Locator is:

Name: White Cloud Resources, LLC

Address: 333 Logan St; Suite 209

City/State/Zip: Denver, CO 80203

4. The name of the claim is: WCR - 148

5. The date of the location is: September 7, 2005

6. The claim is 1500 feet long and 600 feet wide. The distance from the location monument to the end of the claim is 20 feet in a East direction and 1480 feet in a West direction.

7. The general course of the claim is from the East to the West.

8. The location of the claim is an unsurveyed Section. Gila & Salt River Meridian, Patagonia Mining District, County of Santa Cruz State of Arizona

9. The Southeast corner of the claim with reference to a permanent monument is:

17070 Feet North and 6910 Feet East on the Northeast Corner Section 1 T24S R15E

10. Dated: 7/9/05

11. Agent: Ken M...

Darling Environmental & Surveying, Ltd.
1650 N Kolb Road; Suite 136
Tucson, AZ 85715

PHOENIX, ARIZONA

2005 OCT 14 P 2:50

RECEIVED
B.L.M. AZ STATE OFFICE

2005 OCT 14 2:50

NOTICE OF MINING CLAIM

1. TYPE OF NOTICE: Location Amendment----- Relocation-----
2. TYPE OF CLAIM: Placer Lode Millsite Tunnelsite

3. The name and address of the Locator is:

Name: White Cloud Resources, LLC
Address: 333 Logan St; Suite 209
City/State/Zip: Denver, CO 80203

4. The name of the claim is: WCR - 149

5. The date of the location is: September 7, 2005

6. The claim is 1500 feet long and 600 feet wide. The distance from the location monument to the end of the claim is 20 feet in a West direction and 1480 feet in a East direction.

7. The general course of the claim is from the West to the East.

8. The location of the claim is an unsurveyed Section. Gila & Salt River Meridian, Patagonia Mining District, County of Santa Cruz State of Arizona

9. The Southeast corner of the claim with reference to a permanent monument is:
17070 Feet North and 8410 Feet East on the Northeast Corner Section 1 T24S R15E

10. Dated: 9/9/05 11. Agent: *Ken M...*

Darling Environmental & Surveying, Ltd.
1650 N Kolb Road; Suite 136
Tucson, AZ 85715

PHOENIX, ARIZONA

2005 OCT 14 P 2:50

RECEIVED
B.L.M. AZ STATE OFFICE

NOTICE OF MINING CLAIM

1. TYPE OF NOTICE: Location Amendment Relocation

2. TYPE OF CLAIM: Placer Lode Millsite Tunnelsite

3. The name and address of the Locator is:

Name: White Cloud Resources, LLC

Address: 333 Logan St; Suite 209

City/State/Zip: Denver, CO 80203

4. The name of the claim is: WCR - 151

5. The date of the location is: September 9, 2005

6. The claim is 1500 feet long and 600 feet wide. The distance from the location monument to the end of the claim is 20 feet in a West direction and 1480 feet in a East direction.

7. The general course of the claim is from the West to the East.

8. The location of the claim is an unsurveyed Section. Gila & Salt River Meridian, Patagonia Mining District, County of Santa Cruz State of Arizona

9. The Southeast corner of the claim with reference to a permanent monument is:
17670 Feet North and 8410 Feet East on the Northeast Corner Section 1 T24S R15E

10. Dated: 9/9/05

11. Agent: [Signature]

Darling Environmental & Surveying, Ltd.
1650 N Kolb Road; Suite 136
Tucson, AZ 85715

PHOENIX, ARIZONA

2005 OCT 14 P 2:54

RECEIVED
B.L.M. AZ STATE OFFICE

NOTICE OF MINING CLAIM

- 1. TYPE OF NOTICE: Location Amendment Relocation
- 2. TYPE OF CLAIM: Placer Lode Millsite Tunnelsite
- 3. The name and address of the Locator is:
Name: White Cloud Resources, LLC
Address: 333 Logan St; Suite 209
City/State/Zip: Denver, CO 80203
- 4. The name of the claim is: WCR - 152
- 5. The date of the location is: September ⁸, 2005
- 6. The claim is 1500 feet long and 600 feet wide. The distance from the location monument to the end of the claim is 20 feet in a East direction and 1480 feet in a West direction.
- 7. The general course of the claim is from the East to the West.
- 8. The location of the claim is an unsurveyed Section. Gila & Salt River Meridian, Patagonia Mining District, County of Santa Cruz State of Arizona.
- 9. The Southeast corner of the claim with reference to a permanent monument is:
18870 Feet North and 9910 Feet East on the Northeast Corner Section 1 T24S R15E
- 10. Dated: 9/8/05
- 11. Agent: *Ken M...*

Darling Environmental & Surveying, Ltd.
1650 N Kolb Road; Suite 136
Tucson, AZ 85715

PHOENIX, ARIZONA

2005 OCT 14 P 2:54

RECEIVED
B.L.M. AZ STATE OFFICE

07-01-05

NOTICE OF MINING CLAIM

1. TYPE OF NOTICE: Location Amendment Relocation

2. TYPE OF CLAIM: Placer Lode Millsite Tunnelsite

3. The name and address of the Locator is:

Name: White Cloud Resources, LLC

Address: 333 Logan St; Suite 209

City/State/Zip: Denver, CO 80203

4. The name of the claim is: WCR - 153

5. The date of the location is: September 8, 2005

6. The claim is 1500 feet long and 600 feet wide. The distance from the location monument to the end of the claim is 20 feet in a West direction and 1480 feet in a East direction.

7. The general course of the claim is from the West to the East.

8. The location of the claim is an unsurveyed Section. Gila & Salt River Meridian, Patagonia Mining District, County of Santa Cruz State of Arizona

9. The Southeast corner of the claim with reference to a permanent monument is:
18870 Feet North and 11410 Feet East on the Northeast Corner Section 1 T24S R15E

10. Dated: 9/8/05 11. Agent: [Signature]

Darling Environmental & Surveying, Ltd.
1650 N Kolb Road; Suite 136
Tucson, AZ 85715

PHOENIX, ARIZONA
2005 OCT 14 P 2:54
RECEIVED
B.L.M. AZ STATE OFFICE

PHOENIX, ARIZONA

NOTICE OF MINING CLAIM

1. TYPE OF NOTICE: Location Amendment Relocation
2. TYPE OF CLAIM: Placer Lode Millsite Tunnelsite

3. The name and address of the Locator is:

Name: White Cloud Resources, LLC
Address: 333 Logan St; Suite 209
City/State/Zip: Denver, CO 80203

4. The name of the claim is: WCR - 154


5. The date of the location is: September 8, 2005

6. The claim is 1500 feet long and 600 feet wide. The distance from the location monument to the end of the claim is 20 feet in a East direction and 1480 feet in a West direction.

7. The general course of the claim is from the East to the West.

8. The location of the claim is an unsurveyed Section. Gila & Salt River Meridian, Patagonia Mining District, County of Santa Cruz State of Arizona.

9. The Southeast corner of the claim with reference to a permanent monument is:
18270 Feet North and 9910 Feet East on the Northeast Corner Section 1 T24S R15E

10. Dated: 9/8/05 11. Agent: 

Darling Environmental & Surveying, Ltd.
1650 N Kolb Road; Suite 136
Tucson, AZ 85715

PHOENIX, ARIZONA
2005 OCT 14 P 2:54
RECEIVED
B.L.M. AZ STATE OFFICE

NOTICE OF MINING CLAIM

1. TYPE OF NOTICE: Location Amendment Relocation

2. TYPE OF CLAIM: Placer Lode Millsite Tunnelsite

3. The name and address of the Locator is:

Name: White Cloud Resources, LLC

Address: 333 Logan St; Suite 209

City/State/Zip: Denver, CO 80203

4. The name of the claim is: WCR - 155

5. The date of the location is: September 9, 2005

6. The claim is 1500 feet long and 600 feet wide. The distance from the location monument to the end of the claim is 20 feet in a West direction and 1480 feet in a East direction.

7. The general course of the claim is from the West to the East.

8. The location of the claim is an unsurveyed Section. Gila & Salt River Meridian, Patagonia Mining District, County of Santa Cruz State of Arizona

9. The Southeast corner of the claim with reference to a permanent monument is:
18270 Feet North and 11410 Feet East on the Northeast Corner Section 1 T24S R15E

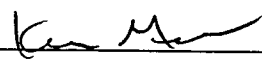
10. Dated: 9/8/05 11. Agent: *Ken M*

Darling Environmental & Surveying, Ltd.
1650 N Kolb Road; Suite 136
Tucson, AZ 85715

PHOENIX, ARIZONA
2005 OCT 14 P 2:51
RECEIVED
B.L.M. AZ STATE OFFICE

100-501532

NOTICE OF MINING CLAIM

- 1. TYPE OF NOTICE: Location Amendment Relocation
- 2. TYPE OF CLAIM: Placer Lode Millsite Tunnelsite
- 3. The name and address of the Locator is:
Name: White Cloud Resources, LLC
Address: 333 Logan St; Suite 209
City/State/Zip: Denver, CO 80203
- 4. The name of the claim is: WCR - 156
- 5. The date of the location is: September ⁸, 2005
- 6. The claim is 1500 feet long and 600 feet wide. The distance from the location monument to the end of the claim is 20 feet in a East direction and 1480 feet in a West direction.
- 7. The general course of the claim is from the East to the West.
- 8. The location of the claim is an unsurveyed Section. Gila & Salt River Meridian, Patagonia Mining District, County of Santa Cruz State of Arizona
- 9. The Southeast corner of the claim with reference to a permanent monument is:
17670 Feet North and 9910 Feet East on the Northeast Corner Section 1 T24S R15E
- 10. Dated: 9/8/05
- 11. Agent: 

Darling Environmental & Surveying, Ltd.
1650 N Kolb Road; Suite 136
Tucson, AZ 85715

PHOENIX, ARIZONA
2005 OCT 14 P 2:51
RECEIVED
B.L.M. AZ STATE OFFICE

NOTICE OF MINING CLAIM

- 1. TYPE OF NOTICE: Location Amendment Relocation
- 2. TYPE OF CLAIM: Placer Lode Millsite Tunnelsite
- 3. The name and address of the Locator is:
Name: White Cloud Resources, LLC
Address: 333 Logan St; Suite 209
City/State/Zip: Denver, CO 80203
- 4. The name of the claim is: WCR - 157
- 5. The date of the location is: September 8, 2005
- 6. The claim is 1500 feet long and 600 feet wide. The distance from the location monument to the end of the claim is 20 feet in a West direction and 1480 feet in a East direction.
- 7. The general course of the claim is from the West to the East.
- 8. The location of the claim is an unsurveyed Section. Gila & Salt River Meridian, Patagonia Mining District, County of Santa Cruz State of Arizona.
- 9. The Southeast corner of the claim with reference to a permanent monument is:
17670 Feet North and 11410 Feet East on the Northeast Corner Section 1 T24S R15E
- 10. Dated: 9/8/05
- 11. Agent: [Signature]

Darling Environmental & Surveying, Ltd.
1650 N Kolb Road; Suite 136
Tucson, AZ 85715

PHOENIX, ARIZONA
2005 OCT 14 P 2:51
RECEIVED B.L.M. AZ STATE OFFICE

NOTICE OF MINING CLAIM

1. TYPE OF NOTICE: Location Amendment Relocation

2. TYPE OF CLAIM: Placer Lode Millsite Tunnelsite

3. The name and address of the Locator is:

Name: White Cloud Resources, LLC

Address: 333 Logan St; Suite 209

City/State/Zip: Denver, CO 80203

4. The name of the claim is: WCR - 158

5. The date of the location is: September ⁸, 2005

6. The claim is 1500 feet long and 600 feet wide. The distance from the location monument to the end of the claim is 20 feet in a East direction and 1480 feet in a West direction.

7. The general course of the claim is from the East to the West.

8. The location of the claim is an unsurveyed Section. Gila & Salt River Meridian, Patagonia Mining District, County of Santa Cruz State of Arizona.

9. The Southeast corner of the claim with reference to a permanent monument is:
17070 Feet North and 9910 Feet East on the Northeast Corner Section 1 T24S R15E

10. Dated: 9/8/05 11. Agent: [Signature]

Darling Environmental & Surveying, Ltd.
1650 N Kolb Road; Suite 136
Tucson, AZ 85715

PHOENIX, ARIZONA
2005 OCT 14 P 2:51
RECEIVED
B.L.M. AZ STATE OFFICE

REC-101-100000

NOTICE OF MINING CLAIM

1. TYPE OF NOTICE: Location Amendment Relocation

2. TYPE OF CLAIM: Placer Lode Millsite Tunnelsite

3. The name and address of the Locator is:

Name: White Cloud Resources, LLC

Address: 333 Logan St; Suite 209

City/State/Zip: Denver, CO 80203

4. The name of the claim is: WCR - 159

5. The date of the location is: September 8, 2005

6. The claim is 1500 feet long and 600 feet wide. The distance from the location monument to the end of the claim is 20 feet in a West direction and 1480 feet in a East direction.

7. The general course of the claim is from the West to the East.

8. The location of the claim is an unsurveyed Section. Gila & Salt River Meridian, Patagonia Mining District, County of Santa Cruz State of Arizona.

9. The Southeast corner of the claim with reference to a permanent monument is:

17070 Feet North and 11410 Feet East on the Northeast Corner Section 1 T24S R15E

10. Dated: 9/8/05

11. Agent: [Signature]

Darling Environmental & Surveying, Ltd.

1650 N Kolb Road; Suite 136

Tucson, AZ 85715

PHOENIX, ARIZONA

2005 OCT 14 P 2:51

RECEIVED
B.L.M. AZ STATE OFFICE

NOTICE OF MINING CLAIM

1. TYPE OF NOTICE: Location Amendment Relocation
2. TYPE OF CLAIM: Placer Lode Millsite Tunnelsite

3. The name and address of the Locator is:

Name: White Cloud Resources, LLC

Address: 333 Logan St; Suite 209

City/State/Zip: Denver, CO 80203

4. The name of the claim is: WCR - 160

5. The date of the location is: September 8, 2005

6. The claim is 1500 feet long and 600 feet wide. The distance from the location monument to the end of the claim is 20 feet in a East direction and 1480 feet in a West direction.

7. The general course of the claim is from the East to the West.

8. The location of the claim is an unsurveyed Section. Gila & Salt River Meridian, Patagonia Mining District, County of Santa Cruz State of Arizona.

9. The Southeast corner of the claim with reference to a permanent monument is:
16470 Feet North and 9910 Feet East on the Northeast Corner Section 1 T24S R15E

10. Dated: 9/8/05 11. Agent: Ken Man

Darling Environmental & Surveying, Ltd.
1650 N Kolb Road; Suite 136
Tucson, AZ 85715

PHOENIX, ARIZONA
2005 OCT 14 P 2:51
RECEIVED
B.L.M. AZ STATE OFFICE

NOTICE OF MINING CLAIM

- 1. TYPE OF NOTICE: Location Amendment Relocation
- 2. TYPE OF CLAIM: Placer Lode Millsite Tunnelsite

3. The name and address of the Locator is:

Name: White Cloud Resources, LLC
Address: 333 Logan St; Suite 209
City/State/Zip: Denver, CO 80203

4. The name of the claim is: WCR - 162

5. The date of the location is: September ⁹, 2005

6. The claim is 1500 feet long and 600 feet wide. The distance from the location monument to the end of the claim is 20 feet in a West direction and 1480 feet in a East direction.

7. The general course of the claim is from the West to the East.

8. The location of the claim is an unsurveyed Section. Gila & Salt River Meridian, Patagonia Mining District, County of Santa Cruz State of Arizona.

9. The Southeast corner of the claim with reference to a permanent monument is:
15870 Feet North and 9910 Feet East on the Northeast Corner Section 1 T24S R15E

10. Dated: 9/9/05 11. Agent: [Signature]

Darling Environmental & Surveying, Ltd.
1650 N Kolb Road; Suite 136
Tucson, AZ 85715

PHOENIX, ARIZONA
2005 OCT 14 P 2:51
RECEIVED
B.L.M. AZ STATE OFFICE

NOTICE OF MINING CLAIM

- 1. TYPE OF NOTICE: Location Amendment Relocation
- 2. TYPE OF CLAIM: Placer Lode Millsite Tunnelsite

3. The name and address of the Locator is:

Name: White Cloud Resources, LLC
 Address: 333 Logan St; Suite 209
 City/State/Zip: Denver, CO 80203

4. The name of the claim is: WCR - 163

5. The date of the location is: September 7, 2005

6. The claim is 1500 feet long and 600 feet wide. The distance from the location monument to the end of the claim is 20 feet in a West direction and 1480 feet in a East direction.

7. The general course of the claim is from the West to the East.

8. The location of the claim is an unsurveyed Section. Gila & Salt River Meridian, Patagonia Mining District, County of Santa Cruz State of Arizona.

9. The Southeast corner of the claim with reference to a permanent monument is:
 15270 Feet North and 9910 Feet East on the Northeast Corner Section 1 T24S R15E

10. Dated: 9/9/05 11. Agent: [Signature]

Darling Environmental & Surveying, Ltd.
 1650 N Kolb Road; Suite 136
 Tucson, AZ 85715

PHOENIX, ARIZONA
 2005 OCT 14 P 2:51
 RECEIVED
 B.L.M. AZ STATE OFFICE

100
 00
 00
 00
 00

NOTICE OF MINING CLAIM

- 1. TYPE OF NOTICE: Location Amendment Relocation_____
- 2. TYPE OF CLAIM: Placer Lode Millsite Tunnelsite
- 3. The name and address of the Locator is:
Name: White Cloud Resources, LLC
Address: 333 Logan St; Suite 209
City/State/Zip: Denver, CO 80203
- 4. The name of the claim is: WCR - 164
- 5. The date of the location is: September 9, 2005
- 6. The claim is 1500 feet long and 600 feet wide. The distance from the location monument to the end of the claim is 20 feet in a West direction and 1480 feet in a East direction.
- 7. The general course of the claim is from the West to the East.
- 8. The location of the claim is an unsurveyed Section. Gila & Salt River Meridian, Patagonia Mining District, County of Santa Cruz State of Arizona.
- 9. The Southeast corner of the claim with reference to a permanent monument is:
14670 Feet North and 9910 Feet East on the Northeast Corner Section 1 T24S R15E
- 10. Dated: 9/9/05
- 11. Agent: [Signature]

Darling Environmental & Surveying, Ltd.
1650 N Kolb Road; Suite 136
Tucson, AZ 85715

PHOENIX, ARIZONA

2005 OCT 14 P 2:51

RECEIVED
B.L.M. AZ STATE OFFICE

AMS 367541

NOTICE OF MINING CLAIM

- 1. TYPE OF NOTICE: Location Amendment Relocation_____
- 2. TYPE OF CLAIM: Placer Lode Millsite Tunnelsite

3. The name and address of the Locator is:

Name: White Cloud Resources, LLC
 Address: 333 Logan St; Suite 209
 City/State/Zip: Denver, CO 80203

4. The name of the claim is: WCR - 165

5. The date of the location is: September 9, 2005

6. The claim is 1500 feet long and 600 feet wide. The distance from the location monument to the end of the claim is 20 feet in a West direction and 1480 feet in a East direction.

7. The general course of the claim is from the West to the East.

8. The location of the claim is an unsurveyed Section. Gila & Salt River Meridian, Patagonia Mining District, County of Santa Cruz State of Arizona.

9. The Southeast corner of the claim with reference to a permanent monument is:
 14070 Feet North and 9910 Feet East on the Northeast Corner Section 1 T24S R15E

10. Dated: 9/9/05 11. Agent: [Signature]

Darling Environmental & Surveying, Ltd.
 1650 N Kolb Road; Suite 136
 Tucson, AZ 85715

PHOENIX, ARIZONA

2005 OCT 14 P 2:51

RECEIVED B.L.M. AZ STATE OFFICE

AMS 367542

NOTICE OF MINING CLAIM

- 1. TYPE OF NOTICE: X Location Amendment Relocation
2. TYPE OF CLAIM: Placer X Lode Millsite Tunnelsite

3. The name and address of the Locator is:

Name: White Cloud Resources, LLC
Address: 333 Logan St; Suite 209
City/State/Zip: Denver, CO 80203

4. The name of the claim is: WCR - 166

5. The date of the location is: September 9, 2005

6. The claim is 1500 feet long and 600 feet wide. The distance from the location monument to the end of the claim is 20 feet in a West direction and 1480 feet in a East direction.

7. The general course of the claim is from the West to the East.

8. The location of the claim is an unsurveyed Section. Gila & Salt River Meridian, Patagonia Mining District, County of Santa Cruz State of Arizona

9. The Southeast corner of the claim with reference to a permanent monument is:

13470 Feet North and 9910 Feet East on the Northeast Corner Section 1 T24S R15E

10. Dated: 9/17/05 11. Agent: [Signature]

Darling Environmental & Surveying, Ltd.
1650 N Kolb Road; Suite 136
Tucson, AZ 85715

PHOENIX, ARIZONA

2005 OCT 14 P 2:51

RECEIVED B.L.M. AZ STATE OFFICE

AMP 20050917

NOTICE OF MINING CLAIM

1. TYPE OF NOTICE: Location Amendment Relocation

2. TYPE OF CLAIM: Placer Lode Millsite Tunnelsite

3. The name and address of the Locator is:

Name: White Cloud Resources, LLC

Address: 333 Logan St; Suite 209

City/State/Zip: Denver, CO 80203

4. The name of the claim is: WCR - 167

5. The date of the location is: September 7, 2005

6. The claim is 1500 feet long and 600 feet wide. The distance from the location monument to the end of the claim is 20 feet in a West direction and 1480 feet in a East direction.

7. The general course of the claim is from the West to the East.

8. The location of the claim is an unsurveyed Section. Gila & Salt River Meridian, Patagonia Mining District, County of Santa Cruz State of Arizona

9. The Southeast corner of the claim with reference to a permanent monument is:
12870 Feet North and 9910 Feet East on the Northeast Corner Section 1 T24S R15E

10. Dated: 9/9/05 11. Agent: Kir Green

Darling Environmental & Surveying, Ltd.
1650 N Kolb Road; Suite 136
Tucson, AZ 85715

PHOENIX, ARIZONA

2005 OCT 14 P 2:51

RECEIVED
B.L.M. AZ STATE OFFICE

AMS 3.0 1511

NOTICE OF MINING CLAIM

1. TYPE OF NOTICE: Location Amendment Relocation_____
2. TYPE OF CLAIM: Placer Lode Millsite Tunnelsite

3. The name and address of the Locator is:

Name: White Cloud Resources, LLC

Address: 333 Logan St; Suite 209

City/State/Zip: Denver, CO 80203

4. The name of the claim is: WCR - 168

5. The date of the location is: September 9th, 2005

6. The claim is 1500 feet long and 600 feet wide. The distance from the location monument to the end of the claim is 20 feet in a West direction and 1480 feet in a East direction.

7. The general course of the claim is from the West to the East.

8. The location of the claim is an unsurveyed Section. Gila & Salt River Meridian, Patagonia Mining District, County of Santa Cruz State of Arizona

9. The Southeast corner of the claim with reference to a permanent monument is:
12270 Feet North and 9910 Feet East on the Northeast Corner Section 1 T24S R15E

10. Dated: 9/9/05 11. Agent: *Ken [Signature]*

Darling Environmental & Surveying, Ltd.
1650 N Kolb Road; Suite 136
Tucson, AZ 85715

PHOENIX, ARIZONA

2005 OCT 14 P 2:52

RECEIVED
B.L.M. AZ STATE OFFICE

AMP 3675115

NOTICE OF MINING CLAIM

1. TYPE OF NOTICE: Location Amendment Relocation_____
2. TYPE OF CLAIM: Placer Lode Millsite Tunnelsite

3. The name and address of the Locator is:

Name: White Cloud Resources, LLC

Address: 333 Logan St; Suite 209

City/State/Zip: Denver, CO 80203

4. The name of the claim is: WCR - 169

5. The date of the location is: September 9, 2005

6. The claim is 1500 feet long and 600 feet wide. The distance from the location monument to the end of the claim is 20 feet in a West direction and 1480 feet in a East direction.

7. The general course of the claim is from the West to the East.

8. The location of the claim is an unsurveyed Section. Gila & Salt River Meridian, Patagonia Mining District, County of Santa Cruz State of Arizona.

9. The Southeast corner of the claim with reference to a permanent monument is:
11670 Feet North and 9910 Feet East on the Northeast Corner Section 1 T24S R15E

10. Dated: 9/9/05 11. Agent: *Ken*

Darling Environmental & Surveying, Ltd.
1650 N Kolb Road; Suite 136
Tucson, AZ 85715

PHOENIX, ARIZONA
2005 OCT 14 P 2:52
RECEIVED
B.L.M. AZ STATE OFFICE

AMC 357546

NOTICE OF MINING CLAIM

1. TYPE OF NOTICE: Location Amendment Relocation _____

2. TYPE OF CLAIM: Placer Lode Millsite Tunnelsite

3. The name and address of the Locator is:

Name: White Cloud Resources, LLC

Address: 333 Logan St; Suite 209

City/State/Zip: Denver, CO 80203

4. The name of the claim is: WCR - 170

5. The date of the location is: September 9, 2005

6. The claim is 1500 feet long and 600 feet wide. The distance from the location monument to the end of the claim is 20 feet in a West direction and 1480 feet in a East direction.

7. The general course of the claim is from the West to the East.

8. The location of the claim is an unsurveyed Section. Gila & Salt River Meridian, Patagonia Mining District, County of Santa Cruz State of Arizona.

9. The Southeast corner of the claim with reference to a permanent monument is:

11070 Feet North and 9910 Feet East on the Northeast Corner Section 1 T24S R15E

10. Dated: 9/7/05 11. Agent: Ken Man

Darling Environmental & Surveying, Ltd.

1650 N Kolb Road; Suite 136

Tucson, AZ 85715

PHOENIX, ARIZONA

2005 OCT 14 P 2:52

RECEIVED
B.L.M. AZ STATE OFFICE

AN 367547

NOTICE OF MINING CLAIM

- 1. TYPE OF NOTICE: Location Amendment Relocation
- 2. TYPE OF CLAIM: Placer Lode Millsite Tunnelsite

3. The name and address of the Locator is:

Name: White Cloud Resources, LLC
 Address: 333 Logan St; Suite 209
 City/State/Zip: Denver, CO 80203

4. The name of the claim is: WCR - 171

5. The date of the location is: September 9, 2005

6. The claim is 1500 feet long and 600 feet wide. The distance from the location monument to the end of the claim is 20 feet in a West direction and 1480 feet in a East direction.

7. The general course of the claim is from the West to the East.

8. The location of the claim is an unsurveyed Section. Gila & Salt River Meridian, Patagonia Mining District, County of Santa Cruz State of Arizona

9. The Southeast corner of the claim with reference to a permanent monument is:
 10470 Feet North and 9910 Feet East on the Northeast Corner Section 1 T24S R15E

10. Dated: 9/9/05 11. Agent: [Signature]

Darling Environmental & Surveying, Ltd.
 1650 N Kolb Road; Suite 136
 Tucson, AZ 85715

PHOENIX, ARIZONA

2005 OCT 14 P 2:52

RECEIVED B.L.M. AZ STATE OFFICE

AMC 367548

NOTICE OF MINING CLAIM

1. TYPE OF NOTICE: Location Amendment Relocation

2. TYPE OF CLAIM: Placer Lode Millsite Tunnelsite

3. The name and address of the Locator is:

Name: White Cloud Resources, LLC

Address: 333 Logan St; Suite 209

City/State/Zip: Denver, CO 80203

4. The name of the claim is: WCR - 172

5. The date of the location is: September 9, 2005

6. The claim is 1500 feet long and 600 feet wide. The distance from the location monument to the end of the claim is 20 feet in a West direction and 1480 feet in a East direction.

7. The general course of the claim is from the West to the East.

8. The location of the claim is an unsurveyed Section. Gila & Salt River Meridian, Patagonia Mining District, County of Santa Cruz State of Arizona

9. The Southeast corner of the claim with reference to a permanent monument is:
9870 Feet North and 9910 Feet East on the Northeast Corner Section 1 T24S R15E

10. Dated: 9/9/05

11. Agent: Ken Man

Darling Environmental & Surveying, Ltd.
1650 N Kolb Road; Suite 136
Tucson, AZ 85715

PHOENIX, ARIZONA

2005 OCT 14 P 2:52

RECEIVED
B.L.M. AZ STATE OFFICE

ANC 367549

NOTICE OF MINING CLAIM

- 1. TYPE OF NOTICE: Location Amendment Relocation
- 2. TYPE OF CLAIM: Placer Lode Millsite Tunnelsite

3. The name and address of the Locator is:

Name: White Cloud Resources, LLC
 Address: 333 Logan St; Suite 209
 City/State/Zip: Denver, CO 80203

4. The name of the claim is: WCR - 173

5. The date of the location is: September 9, 2005

6. The claim is 1500 feet long and 600 feet wide. The distance from the location monument to the end of the claim is 20 feet in a West direction and 1480 feet in a East direction.

7. The general course of the claim is from the West to the East.

8. The location of the claim is an unsurveyed Section. Gila & Salt River Meridian, Patagonia Mining District, County of Santa Cruz State of Arizona

9. The Southeast corner of the claim with reference to a permanent monument is:
 9270 Feet North and 9910 Feet East on the Northeast Corner Section 1 T24S R15E

10. Dated: 9/9/05 11. Agent: [Signature]

Darling Environmental & Surveying, Ltd.
 1650 N Kolb Road; Suite 136
 Tucson, AZ 85715

PHOENIX, ARIZONA

2005 OCT 14 P 2:52

RECEIVED B.L.M. AZ STATE OFFICE

AMC 367550

NOTICE OF MINING CLAIM

- 1. TYPE OF NOTICE: Location Amendment Relocation
- 2. TYPE OF CLAIM: Placer Lode Millsite Tunnelsite

3. The name and address of the Locator is:
 Name: White Cloud Resources, LLC
 Address: 333 Logan St; Suite 209
 City/State/Zip: Denver, CO 80203

4. The name of the claim is: WCR - 174

5. The date of the location is: September 7, 2005

6. The claim is 1500 feet long and 600 feet wide. The distance from the location monument to the end of the claim is 20 feet in a West direction and 1480 feet in a East direction.

7. The general course of the claim is from the West to the East.

8. The location of the claim is an unsurveyed Section. Gila & Salt River Meridian, Patagonia Mining District, County of Santa Cruz State of Arizona

9. The Southeast corner of the claim with reference to a permanent monument is:
8670 Feet North and 9910 Feet East on the Northeast Corner Section 1 T24S R15E

10. Dated: 9/9/05 11. Agent: [Signature]

Darling Environmental & Surveying, Ltd.
 1650 N Kolb Road; Suite 136
 Tucson, AZ 85715

PHOENIX, ARIZONA
 2005 OCT 14 P 2:52
 RECEIVED B.L.M. AZ STATE OFFICE

AMC 367551

NOTICE OF MINING CLAIM

1. TYPE OF NOTICE: Location Amendment Relocation

2. TYPE OF CLAIM: Placer Lode Millsite Tunnelsite

3. The name and address of the Locator is:

Name: White Cloud Resources, LLC

Address: 333 Logan St; Suite 209

City/State/Zip: Denver, CO 80203

4. The name of the claim is: WCR - 150

5. The date of the location is: September 9, 2005

6. The claim is 1500 feet long and 600 feet wide. The distance from the location monument to the end of the claim is 20 feet in a East direction and 1480 feet in a West direction.

7. The general course of the claim is from the East to the West.

8. The location of the claim is an unsurveyed Section. Gila & Salt River Meridian, Patagonia Mining District, County of Santa Cruz State of Arizona.

9. The Southeast corner of the claim with reference to a permanent monument is:
17670 Feet North and 6910 Feet East on the Northeast Corner Section 1 T24S R15E

10. Dated: 9/9/05 11. Agent: Ken

Darling Environmental & Surveying, Ltd.
1650 N Kolb Road; Suite 136
Tucson, AZ 85715

PHOENIX, ARIZONA

2005 OCT 14 P 2:50

RECEIVED
B.L.M. AZ STATE OFFICE

1701010000

NOTICE OF MINING CLAIM

- 1. TYPE OF NOTICE: Location Amendment Relocation
- 2. TYPE OF CLAIM: Placer Lode Millsite Tunnelsite

3. The name and address of the Locator is:

Name: White Cloud Resources, LLC
 Address: 333 Logan St; Suite 209
 City/State/Zip: Denver, CO 80203

4. The name of the claim is: WCR - 175

5. The date of the location is: SEPTEMBER 7, 2005

6. The claim is 1500 feet long and 600 feet wide. The distance from the location monument to the end of the claim is 20 feet in a East direction and 1480 feet in a West direction.

7. The general course of the claim is from the East to the West.

8. The location of the claim is an unsurveyed Section. Gila & Salt River Meridian, Patagonia
 County of Santa Cruz State of Arizona

9. The Southeast corner of the claim with reference to a permanent monument is:

18270 Feet North and 2410 Feet East on the Northeast Corner Section 1 T24S R15E

10. Dated: 9-7-05 11. Agent: [Signature]

Darling Environmental & Surveying, Ltd.
 1650 N Kolb Road; Suite 136
 Tucson, AZ 85715

PHOENIX, ARIZONA

2005 OCT 14 P 2:52

RECEIVED
B.L.M. AZ STATE OFFICE

AMC 367552

NOTICE OF MINING CLAIM

- 1. TYPE OF NOTICE: Location Amendment Relocation
- 2. TYPE OF CLAIM: Placer Lode Millsite Tunnelsite

3. The name and address of the Locator is:

Name: White Cloud Resources, LLC
Address: 333 Logan St; Suite 209
City/State/Zip: Denver, CO 80203

4. The name of the claim is: WCR - 176

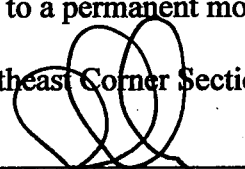
5. The date of the location is: SEPTEMBER 7, 2005

6. The claim is 1500 feet long and 600 feet wide. The distance from the location monument to the end of the claim is 20 feet in a West direction and 1480 feet in a East direction.

7. The general course of the claim is from the West to the East.

8. The location of the claim is an unsurveyed Section. Gila & Salt River Meridian, Patagonia
County of Santa Cruz State of Arizona.

9. The Southeast corner of the claim with reference to a permanent monument is:
18270 Feet North and 3910 Feet East on the Northeast Corner Section 1 T24S R15E

10. Dated: 9-7-05 11. Agent: 

Darling Environmental & Surveying, Ltd.
1650 N Kolb Road; Suite 136
Tucson, AZ 85715

PHOENIX, ARIZONA

2005 OCT 14 P 2:52

RECEIVED
B.L.M. AZ STATE OFFICE

AMC 367553

NOTICE OF MINING CLAIM

1. TYPE OF NOTICE: Location Amendment Relocation
2. TYPE OF CLAIM: Placer Lode Millsite Tunnelsite

3. The name and address of the Locator is:

Name: White Cloud Resources, LLC
Address: 333 Logan St; Suite 209
City/State/Zip: Denver, CO 80203

4. The name of the claim is: WCR - 177

5. The date of the location is: September 11, 2005

6. The claim is 1500 feet long and 600 feet wide. The distance from the location monument to the end of the claim is 20 feet in a East direction and 1480 feet in a West direction.

7. The general course of the claim is from the East to the West.

8. The location of the claim is an unsurveyed Section. Gila & Salt River Meridian, Patagonia
County of Santa Cruz State of Arizona.

9. The Southeast corner of the claim with reference to a permanent monument is:

18270 Feet North and 5410 Feet East on the Northeast Corner Section 1 T24S R15E

10. Dated: 9-11-05 11. Agent: [Signature]

Darling Environmental & Surveying, Ltd.
1650 N Kolb Road; Suite 136
Tucson, AZ 85715

PHOENIX, ARIZONA
2005 OCT 14 P 2: 52
RECEIVED
B.L.M. AZ STATE OFFICE

NOTICE OF MINING CLAIM

1. TYPE OF NOTICE: Location Amendment Relocation
2. TYPE OF CLAIM: Placer Lode Millsite Tunnelsite

3. The name and address of the Locator is:

Name: White Cloud Resources, LLC
Address: 333 Logan St; Suite 209
City/State/Zip: Denver, CO 80203

4. The name of the claim is: WCR - 178

5. The date of the location is: September 11, 2005

6. The claim is 1500 feet long and 600 feet wide. The distance from the location monument to the end of the claim is 20 feet in a West direction and 1480 feet in a East direction.

7. The general course of the claim is from the West to the East.

8. The location of the claim is an unsurveyed Section. Gila & Salt River Meridian, Patagonia County of Santa Cruz State of Arizona.

9. The Southeast corner of the claim with reference to a permanent monument is:

18270 Feet North and 6910 Feet East on the Northeast Corner Section 1 T24S R15E

10. Dated: 9-11-05 11. Agent: 

Darling Environmental & Surveying, Ltd.
1650 N Kolb Road; Suite 136
Tucson, AZ 85715

PHOENIX, ARIZONA

2005 OCT 14 P 2: 52

RECEIVED B.L.M. AZ STATE OFFICE

AMC 367555

NOTICE OF MINING CLAIM

1. TYPE OF NOTICE: Location Amendment Relocation
2. TYPE OF CLAIM: Placer Lode Millsite Tunnelsite

3. The name and address of the Locator is:

Name: White Cloud Resources, LLC
Address: 333 Logan St; Suite 209
City/State/Zip: Denver, CO 80203

4. The name of the claim is: WCR - 179


5. The date of the location is: September 11, 2005

6. The claim is 1500 feet long and 600 feet wide. The distance from the location monument to the end of the claim is 20 feet in a East direction and 1480 feet in a West direction.

7. The general course of the claim is from the East to the West.

8. The location of the claim is an unsurveyed Section. Gila & Salt River Meridian, Patagonia Mining District, County of Santa Cruz State of Arizona.

9. The Southeast corner of the claim with reference to a permanent monument is:
18270 Feet North and 8410 Feet East on the Northeast Corner Section 1 T24S R15E

10. Dated: 9-11-05 11. Agent: 

Darling Environmental & Surveying, Ltd.
1650 N Kolb Road; Suite 136
Tucson, AZ 85715

PHOENIX, ARIZONA

2005 OCT 14 P 2: 52

RECEIVED
B.L.M. AZ STATE OFFICE

AMC 367556

NOTICE OF MINING CLAIM

- 1. TYPE OF NOTICE: Location Amendment Relocation
- 2. TYPE OF CLAIM: Placer Lode Millsite Tunnelsite

3. The name and address of the Locator is:

Name: White Cloud Resources, LLC
Address: 333 Logan St; Suite 209
City/State/Zip: Denver, CO 80203

4. The name of the claim is: WCR - 180

5. The date of the location is: September 11, 2005

6. The claim is 1500 feet long and 600 feet wide. The distance from the location monument to the end of the claim is 20 feet in a East direction and 1480 feet in a West direction.

7. The general course of the claim is from the East to the West.

8. The location of the claim is an unsurveyed Section. Gila & Salt River Meridian, Patagonia Mining District, County of Santa Cruz State of Arizona.

9. The Southeast corner of the claim with reference to a permanent monument is:
18870 Feet North and 8410 Feet East on the Northeast Corner Section 1 T24S R15E

10. Dated: 9-11-05 11. Agent: 

Darling Environmental & Surveying, Ltd.
1650 N Kolb Road; Suite 136
Tucson, AZ 85715

PHOENIX, ARIZONA
2005 OCT 14 P 2:52
RECEIVED
B.L.M. AZ STATE OFFICE

AMC 367557

NOTICE OF MINING CLAIM

- 1. TYPE OF NOTICE: Location Amendment Relocation
- 2. TYPE OF CLAIM: Placer Lode Millsite Tunnelsite

3. The name and address of the Locator is:

Name: White Cloud Resources, LLC
Address: 333 Logan St; Suite 209
City/State/Zip: Denver, CO 80203

4. The name of the claim is: WCR - 181


5. The date of the location is: September 11, 2005

6. The claim is 1500 feet long and 600 feet wide. The distance from the location monument to the end of the claim is 20 feet in a East direction and 1480 feet in a West direction.

7. The general course of the claim is from the East to the West.

8. The location of the claim is an unsurveyed Section. Gila & Salt River Meridian, Patagonia Mining District, County of Santa Cruz State of Arizona.

9. The Southeast corner of the claim with reference to a permanent monument is:
19470 Feet North and 8410 Feet East on the Northeast Corner Section 1 T24S R15E

10. Dated: 9-11-05 11. Agent: 

Darling Environmental & Surveying, Ltd.
1650 N Kolb Road; Suite 136
Tucson, AZ 85715

PHOENIX, ARIZONA
2005 OCT 14 P 2: 52
RECEIVED
B.L.M. AZ STATE OFFICE

AND 367558

NOTICE OF MINING CLAIM

- 1. TYPE OF NOTICE: X Location Amendment Relocation
2. TYPE OF CLAIM: Placer X Lode Millsite Tunnelsite

3. The name and address of the Locator is:

Name: White Cloud Resources, LLC
Address: 333 Logan St; Suite 209
City/State/Zip: Denver, CO 80203

4. The name of the claim is: WCR - 182

5. The date of the location is: September 11, 2005

6. The claim is 1500 feet long and 600 feet wide. The distance from the location monument to the end of the claim is 20 feet in a West direction and 1480 feet in a East direction.

7. The general course of the claim is from the West to the East.

8. The location of the claim is an unsurveyed Section. Gila & Salt River Meridian, Patagonia Mining District, County of Santa Cruz State of Arizona

9. The Southeast corner of the claim with reference to a permanent monument is: 19470 Feet North and 9910 Feet East on the Northeast Corner Section 1 T24S R15E

10. Dated: 9-11-05 11. Agent: [Signature]

Darling Environmental & Surveying, Ltd.
1650 N Kolb Road; Suite 136
Tucson, AZ 85715

PHOENIX, ARIZONA
2005 OCT 14 P 2: 52
RECEIVED B.L.M. AZ STATE OFFICE

AMG 367559

NOTICE OF MINING CLAIM

- 1. TYPE OF NOTICE: X Location Amendment Relocation
2. TYPE OF CLAIM: Placer X Lode Millsite Tunnelsite

3. The name and address of the Locator is:

Name: White Cloud Resources, LLC
Address: 333 Logan St; Suite 209
City/State/Zip: Denver, CO 80203

4. The name of the claim is: WCR - 183

5. The date of the location is: September 5, 2005

6. The claim is 1500 feet long and 600 feet wide. The distance from the location monument to the end of the claim is 20 feet in a East direction and 1480 feet in a West direction.

7. The general course of the claim is from the East to the West.

8. The location of the claim is an unsurveyed Section. Gila & Salt River Meridian, Patagonia Mining District, County of Santa Cruz State of Arizona

9. The Southeast corner of the claim with reference to a permanent monument is:

20070 Feet North and 8410 Feet East on the Northeast Corner Section 1 T24S R15E

10. Dated: 9-5-05 11. Agent: [Signature]

Darling Environmental & Surveying, Ltd.
1650 N Kolb Road; Suite 136
Tucson, AZ 85715

PHOENIX, ARIZONA

2005 OCT 14 P 2:52

RECEIVED B.L.M. AZ STATE OFFICE

AMC 367560

NOTICE OF MINING CLAIM

1. TYPE OF NOTICE: Location Amendment Relocation
2. TYPE OF CLAIM: Placer Lode Millsite Tunnelsite

3. The name and address of the Locator is:

Name: White Cloud Resources, LLC
Address: 333 Logan St; Suite 209
City/State/Zip: Denver, CO 80203

4. The name of the claim is: WCR - 184

5. The date of the location is: September 5, 2005

6. The claim is 1500 feet long and 600 feet wide. The distance from the location monument to the end of the claim is 20 feet in a West direction and 1480 feet in a East direction.

7. The general course of the claim is from the West to the East.

8. The location of the claim is an unsurveyed Section. Gila & Salt River Meridian, Patagonia
County of Santa Cruz State of Arizona.

9. The Southeast corner of the claim with reference to a permanent monument is:

20070 Feet North and 9910 Feet East on the Northeast Corner Section 1 T24S R15E

10. Dated: 9-5-05 11. Agent: 

Darling Environmental & Surveying, Ltd.
1650 N Kolb Road; Suite 136
Tucson, AZ 85715

PHOENIX, ARIZONA
2005 OCT 14 P 2: 52
RECEIVED
B.L.M. AZ STATE OFFICE

AMC 367561

NOTICE OF MINING CLAIM

- 1. TYPE OF NOTICE: Location Amendment Relocation
- 2. TYPE OF CLAIM: Placer Lode Millsite Tunnelsite

3. The name and address of the Locator is:

Name: White Cloud Resources, LLC
 Address: 333 Logan St; Suite 209
 City/State/Zip: Denver, CO 80203

4. The name of the claim is: WCR - 185

5. The date of the location is: SEPTEMBER 5, 2005

6. The claim is 1500 feet long and 600 feet wide. The distance from the location monument to the end of the claim is 20 feet in a East direction and 1480 feet in a West direction.

7. The general course of the claim is from the East to the West.

8. The location of the claim is an unsurveyed Section. Gila & Salt River Meridian, Patagonia
 County of Santa Cruz State of Arizona.

9. The Southeast corner of the claim with reference to a permanent monument is:

20670 Feet North and 8410 Feet East on the Northeast Corner Section 1 T24S R15E

10. Dated: 9-5-05 11. Agent: [Signature]

Darling Environmental & Surveying, Ltd.
 1650 N Kolb Road; Suite 136
 Tucson, AZ 85715

PHOENIX, ARIZONA
 2005 OCT 14 P 2:52
 RECEIVED
 B.L.M. AZ STATE OFFICE

AMS 367512

NOTICE OF MINING CLAIM

- 1. TYPE OF NOTICE: X Location Amendment Relocation
2. TYPE OF CLAIM: Placer X Lode Millsite Tunnelsite

3. The name and address of the Locator is:

Name: White Cloud Resources, LLC
Address: 333 Logan St; Suite 209
City/State/Zip: Denver, CO 80203

4. The name of the claim is: WCR - 186

5. The date of the location is: September 5, 2005

6. The claim is 1500 feet long and 600 feet wide. The distance from the location monument to the end of the claim is 20 feet in a West direction and 1480 feet in a East direction.

7. The general course of the claim is from the West to the East.

8. The location of the claim is an unsurveyed Section. Gila & Salt River Meridian, Patagonia Mining District, County of Santa Cruz State of Arizona

9. The Southeast corner of the claim with reference to a permanent monument is: 20670 Feet North and 9910 Feet East on the Northeast Corner Section 1 T24S R15E

10. Dated: 9-5-05 11. Agent: [Signature]

Darling Environmental & Surveying, Ltd.
1650 N Kolb Road; Suite 136
Tucson, AZ 85715

PHOENIX, ARIZONA

2005 OCT 14 P 2:53

RECEIVED B.L.M. AZ STATE OFFICE

AMP 367563

NOTICE OF MINING CLAIM

1. --TYPE OF NOTICE: Location Amendment Relocation--

2. TYPE OF CLAIM: Placer Lode Millsite Tunnelsite

3. The name and address of the Locator is:

Name: White Cloud Resources, LLC

Address: 333 Logan St; Suite 209

City/State/Zip: Denver, CO 80203

4. The name of the claim is: WCR - 187

5. The date of the location is: September 5, 2005

6. The claim is 1500 feet long and 600 feet wide. The distance from the location monument to the end of the claim is 20 feet in a East direction and 1480 feet in a West direction.

7. The general course of the claim is from the East to the West.

8. The location of the claim is an unsurveyed Section. Gila & Salt River Meridian, Patagonia Mining District, County of Santa Cruz State of Arizona.

9. The Southeast corner of the claim with reference to a permanent monument is:

21270 Feet North and 8410 Feet East on the Northeast Corner Section 1 T24S R15E

10. Dated: 9-5-05

11. Agent: 

Darling Environmental & Surveying, Ltd.

1650 N Kolb Road; Suite 136

Tucson, AZ 85715

PHOENIX, ARIZONA

2005 OCT 14 P 2:53

RECEIVED
B.L.M. AZ STATE OFFICE

499367564

NOTICE OF MINING CLAIM

1. TYPE OF NOTICE: Location Amendment Relocation

2. TYPE OF CLAIM: Placer Lode Millsite Tunnelsite

3. The name and address of the Locator is:

Name: White Cloud Resources, LLC

Address: 333 Logan St; Suite 209

City/State/Zip: Denver, CO 80203

4. The name of the claim is: WCR - 188

5. The date of the location is: September 5, 2005

6. The claim is 1500 feet long and 600 feet wide. The distance from the location monument to the end of the claim is 20 feet in a West direction and 1480 feet in a East direction.

7. The general course of the claim is from the West to the East.

8. The location of the claim is an unsurveyed Section. Gila & Salt River Meridian, Patagonia Mining District, County of Santa Cruz State of Arizona.

9. The Southeast corner of the claim with reference to a permanent monument is:

21270 Feet North and 9910 Feet East on the Northeast Corner Section 1 T24S R15E

10. Dated: 9-5-05

11. Agent: [Signature]

Darling Environmental & Surveying, Ltd.

1650 N Kolb Road; Suite 136

Tucson, AZ 85715

PHOENIX, ARIZONA

2005 OCT 14 P 2:53

RECEIVED B.L.M. AZ STATE OFFICE

AMC 367565

NOTICE OF MINING CLAIM

1. TYPE OF NOTICE: Location Amendment Relocation

2. TYPE OF CLAIM: Placer Lode Millsite Tunnelsite

3. The name and address of the Locator is:

Name: White Cloud Resources, LLC

Address: 333 Logan St; Suite 209

City/State/Zip: Denver, CO 80203

4. The name of the claim is: WCR - 189

5. The date of the location is: September 5, 2005

6. The claim is 1500 feet long and 600 feet wide. The distance from the location monument to the end of the claim is 20 feet in a East direction and 1480 feet in a West direction.

7. The general course of the claim is from the East to the West.

8. The location of the claim is an unsurveyed Section. Gila & Salt River Meridian, Patagonia Mining District, County of Santa Cruz State of Arizona

9. The Southeast corner of the claim with reference to a permanent monument is:

21870 Feet North and 8410 Feet East on the Northeast Corner Section 1 T24S R15E

10. Dated: 9-5-05

11. Agent: [Signature]

Darling Environmental & Surveying, Ltd.

1650 N Kolb Road; Suite 136

Tucson, AZ 85715

PHOENIX, ARIZONA

2005 OCT 14 P 2: 53

RECEIVED B.L.M. AZ STATE OFFICE

AMP 367566

NOTICE OF MINING CLAIM

1. TYPE OF NOTICE: Location Amendment Relocation

2. TYPE OF CLAIM: Placer Lode Millsite Tunnelsite

3. The name and address of the Locator is:

Name: White Cloud Resources, LLC

Address: 333 Logan St; Suite 209

City/State/Zip: Denver, CO 80203

4. The name of the claim is: WCR - 190

5. The date of the location is: September 5, 2005


6. The claim is 1500 feet long and 600 feet wide. The distance from the location monument to the end of the claim is 20 feet in a West direction and 1480 feet in a East direction.

7. The general course of the claim is from the West to the East.

8. The location of the claim is an unsurveyed Section. Gila & Salt River Meridian, Patagonia Mining District, County of Santa Cruz State of Arizona.

9. The Southeast corner of the claim with reference to a permanent monument is:

21870 Feet North and 9910 Feet East on the Northeast Corner Section 1 T24S R15E

10. Dated: 9-5-05 11. Agent: 

Darling Environmental & Surveying, Ltd.

1650 N Kolb Road; Suite 136

Tucson, AZ 85715

PHOENIX, ARIZONA

2005 OCT 14 P 2:53

RECEIVED
B.L.M. AZ STATE OFFICE

AMB 367567

NOTICE OF MINING CLAIM

1. TYPE OF NOTICE: Location Amendment Relocation
2. TYPE OF CLAIM: Placer Lode Millsite Tunnelsite

3. The name and address of the Locator is:

Name: White Cloud Resources, LLC
Address: 333 Logan St; Suite 209
City/State/Zip: Denver, CO 80203

4. The name of the claim is: WCR - 191

5. The date of the location is: September 5, 2005


6. The claim is 1500 feet long and 600 feet wide. The distance from the location monument to the end of the claim is 20 feet in a East direction and 1480 feet in a West direction.

7. The general course of the claim is from the East to the West.

8. The location of the claim is an unsurveyed Section. Gila & Salt River Meridian, Patagonia Mining District, County of Santa Cruz State of Arizona.

9. The Southeast corner of the claim with reference to a permanent monument is:

22470 Feet North and 8410 Feet East on the Northeast Corner Section 1 T24S R15E

10. Dated: 9-5-05 11. Agent: 

Darling Environmental & Surveying, Ltd.
1650 N Kolb Road; Suite 136
Tucson, AZ 85715

PHOENIX, ARIZONA
2005 OCT 14 P 2: 53
RECEIVED
B.L.M. AZ STATE OFFICE

AMC 367568

NOTICE OF MINING CLAIM

1. TYPE OF NOTICE: Location Amendment Relocation
2. TYPE OF CLAIM: Placer Lode Millsite Tunnelsite

3. The name and address of the Locator is:

Name: White Cloud Resources, LLC

Address: 333 Logan St; Suite 209

City/State/Zip: Denver, CO 80203

4. The name of the claim is: WCR - 192

5. The date of the location is: September 5, 2005

6. The claim is 1500 feet long and 600 feet wide. The distance from the location monument to the end of the claim is 20 feet in a West direction and 1480 feet in a East direction.

7. The general course of the claim is from the West to the East.

8. The location of the claim is an unsurveyed Section. Gila & Salt River Meridian, Patagonia Mining District, County of Santa Cruz State of Arizona.

9. The Southeast corner of the claim with reference to a permanent monument is:

22470 Feet North and 9910 Feet East on the ~~North~~ Northeast Corner Section 1 T24S R15E

10. Dated: 9-5-05 11. Agent: 

Darling Environmental & Surveying, Ltd.
1650 N Kolb Road; Suite 136
Tucson, AZ 85715

PHOENIX, ARIZONA

2005 OCT 14 P 2:53

RECEIVED
B.L.M. AZ STATE OFFICE


AMS 367569

NOTICE OF MINING CLAIM

- 1. TYPE OF NOTICE: Location Amendment Relocation_____
- 2. TYPE OF CLAIM: Placer Lode Millsite Tunnelsite
- 3. The name and address of the Locator is:
Name: White Cloud Resources, LLC
Address: 333 Logan St; Suite 209
City/State/Zip: Denver, CO 80203

- 4. The name of the claim is: WCR - 193
- 5. The date of the location is: September 5, 2005
- 6. The claim is 1500 feet long and 600 feet wide. The distance from the location monument to the end of the claim is 20 feet in a East direction and 1480 feet in a West direction.
- 7. The general course of the claim is from the East to the West.
- 8. The location of the claim is an unsurveyed Section. Gila & Salt River Meridian, Patagonia Mining District, County of Santa Cruz State of Arizona

- 9. The Southeast corner of the claim with reference to a permanent monument is:
23070 Feet North and 8410 Feet East on the Northeast Corner Section 1 T24S R15E

- 10. Dated: 9-5-05
- 11. Agent: 
Darling Environmental & Surveying, Ltd.
1650 N Kolb Road; Suite 136
Tucson, AZ 85715

PHOENIX, ARIZONA
2005 OCT 14 P 2: 53
RECEIVED
B.L.M. AZ STATE OFFICE

AMP 361570

NOTICE OF MINING CLAIM

1. TYPE OF NOTICE: Location Amendment Relocation _____
2. TYPE OF CLAIM: Placer Lode Millsite Tunnelsite

3. The name and address of the Locator is:

Name: White Cloud Resources, LLC
Address: 333 Logan St; Suite 209
City/State/Zip: Denver, CO 80203

4. The name of the claim is: WCR - 194

5. The date of the location is: September 5, 2005


6. The claim is 1500 feet long and 600 feet wide. The distance from the location monument to the end of the claim is 20 feet in a West direction and 1480 feet in a East direction.

7. The general course of the claim is from the West to the East.

8. The location of the claim is an unsurveyed Section. Gila & Salt River Meridian, Patagonia Mining District, County of Santa Cruz State of Arizona.

9. The Southeast corner of the claim with reference to a permanent monument is:

23070 Feet North and 9910 Feet East on the Northeast Corner Section 1 T24S R15E

10. Dated: 9-5-05 11. Agent: 

Darling Environmental & Surveying, Ltd.
1650 N Kolb Road; Suite 136
Tucson, AZ 85715

PHOENIX, ARIZONA

2005 OCT 14 P 2:53

RECEIVED
B.L.M. AZ STATE OFFICE

ARIZONA
367571

NOTICE OF MINING CLAIM

1. TYPE OF NOTICE: Location Amendment Relocation

2. TYPE OF CLAIM: Placer Lode Millsite Tunnelsite

3. The name and address of the Locator is:

Name: White Cloud Resources, LLC

Address: 333 Logan St; Suite 209

City/State/Zip: Denver, CO 80203

4. The name of the claim is: WCR - 195

5. The date of the location is: September 5, 2005

6. The claim is 1500 feet long and 600 feet wide. The distance from the location monument to the end of the claim is 20 feet in a East direction and 1480 feet in a West direction.


7. The general course of the claim is from the East to the West.

8. The location of the claim is an unsurveyed Section. Gila & Salt River Meridian, Patagonia Mining District, County of Santa Cruz State of Arizona.

9. The Southeast corner of the claim with reference to a permanent monument is:

23670 Feet North and 8410 Feet East on the Northeast Corner Section 1 T24S R15E

10. Dated: 9-5-05

11. Agent: 

Darling Environmental & Surveying, Ltd.

1650 N Kolb Road; Suite 136

Tucson, AZ 85715

PHOENIX, ARIZONA

2005 OCT 14 P 2:53

RECEIVED
B.L.M. AZ STATE OFFICE

AMC 367572

+

+

NOTICE OF MINING CLAIM

1. TYPE OF NOTICE: Location Amendment Relocation

2. TYPE OF CLAIM: Placer Lode Millsite Tunnelsite

3. The name and address of the Locator is:

Name: White Cloud Resources, LLC

Address: 333 Logan St; Suite 209

City/State/Zip: Denver, CO 80203

4. The name of the claim is: WCR - 196

5. The date of the location is: September 5, 2005

6. The claim is 1500 feet long and 600 feet wide. The distance from the location monument to the end of the claim is 20 feet in a West direction and 1480 feet in a East direction.

7. The general course of the claim is from the West to the East.

8. The location of the claim is an unsurveyed Section. Gila & Salt River Meridian, Patagonia Mining District, County of Santa Cruz State of Arizona.

9. The Southeast corner of the claim with reference to a permanent monument is:
23670 Feet North and 9910 Feet East on the Northeast Corner Section 1 T24S R15E

10. Dated: 9-5-05

11. Agent: 

Darling Environmental & Surveying, Ltd.
1650 N Kolb Road; Suite 136
Tucson, AZ 85715

PHOENIX, ARIZONA

2005 OCT 14 P 2: 53

RECEIVED
B.L.M. AZ STATE OFFICE

4153 307573

NOTICE OF MINING CLAIM

- 1. TYPE OF NOTICE: X Location Amendment Relocation
2. TYPE OF CLAIM: Placer X Lode Millsite Tunnelsite

3. The name and address of the Locator is:

Name: White Cloud Resources, LLC
Address: 333 Logan St, Suite 209
City/State/Zip: Denver, CO 80203

4. The name of the claim is: WCR - 197

5. The date of the location is: September 5, 2005

6. The claim is 1500 feet long and 600 feet wide. The distance from the location monument to the end of the claim is 20 feet in a East direction and 1480 feet in a West direction.

7. The general course of the claim is from the East to the West.

8. The location of the claim is an unsurveyed Section. Gila & Salt River Meridian, Patagonia Mining District, County of Santa Cruz State of Arizona

9. The Southeast corner of the claim with reference to a permanent monument is:

24270 Feet North and 8410 Feet East on the Northeast Corner Section 1 T24S R15E

10. Dated: 9-5-05 11. Agent: [Signature]

Darling Environmental & Surveying, Ltd.
1650 N Kolb Road; Suite 136
Tucson, AZ 85715

PHOENIX, ARIZONA
2005 OCT 14 P 2: 53
RECEIVED
B.L.M. AZ STATE OFFICE

AR 307374

NOTICE OF MINING CLAIM

- 1. TYPE OF NOTICE: Location Amendment Relocation
- 2. TYPE OF CLAIM: Placer Lode Millsite Tunnelsite

3. The name and address of the Locator is:

Name: White Cloud Resources, LLC

Address: 333 Logan St; Suite 209

City/State/Zip: Denver, CO 80203

4. The name of the claim is: WCR - 198

5. The date of the location is: September 5, 2005

6. The claim is 1500 feet long and 600 feet wide. The distance from the location monument to the end of the claim is 20 feet in a West direction and 1480 feet in a East direction.

7. The general course of the claim is from the West to the East.

8. The location of the claim is an unsurveyed Section. Gila & Salt River Meridian, Patagonia Mining District, County of Santa Cruz State of Arizona.

9. The Southeast corner of the claim with reference to a permanent monument is:

24270 Feet North and 9910 Feet East on the Northeast Corner Section 1 T24S R15E

10. Dated: 9-5-05 11. Agent: [Signature]

Darling Environmental & Surveying, Ltd.

1650 N Kolb Road; Suite 136

Tucson, AZ 85715

PHOENIX, ARIZONA

2005 OCT 14 P 2: 53

RECEIVED
B.L.M. AZ STATE OFFICE

488 201515

NOTICE OF MINING CLAIM


1. TYPE OF NOTICE: Location Amendment Relocation
2. TYPE OF CLAIM: Placer Lode Millsite Tunnelsite

3. The name and address of the Locator is:

Name: White Cloud Resources, LLC
Address: 333 Logan St; Suite 209
City/State/Zip: Denver, CO 80203

4. The name of the claim is: WCR - 199
5. The date of the location is: September 5, 2005
6. The claim is 1500 feet long and 600 feet wide. The distance from the location monument to the end of the claim is 20 feet in a East direction and 1480 feet in a West direction.
7. The general course of the claim is from the East to the West.
8. The location of the claim is an unsurveyed Section. Gila & Salt River Meridian, Patagonia Mining District, County of Santa Cruz State of Arizona.
9. The Southeast corner of the claim with reference to a permanent monument is:

24870 Feet North and 8410 Feet East on the Northeast Corner Section 1 T24S R15E

10. Dated: 9-5-05 11. Agent: 

Darling Environmental & Surveying, Ltd.
1650 N Kolb Road; Suite 136
Tucson, AZ 85715

PHOENIX, ARIZONA
2005 OCT 14 P 2: 53
RECEIVED
B.L.M. AZ STATE OFFICE

440 367576

NOTICE OF MINING CLAIM

- 1. TYPE OF NOTICE: Location Amendment Relocation
- 2. TYPE OF CLAIM: Placer Lode Millsite Tunnelsite

3. The name and address of the Locator is:

Name: White Cloud Resources, LLC
Address: 333 Logan St; Suite 209
City/State/Zip: Denver, CO 80203

4. The name of the claim is: WCR - 200


5. The date of the location is: September 5, 2005

6. The claim is 1500 feet long and 600 feet wide. The distance from the location monument to the end of the claim is 20 feet in a West direction and 1480 feet in a East direction.

7. The general course of the claim is from the West to the East.

8. The location of the claim is an unsurveyed Section. Gila & Salt River Meridian, Patagonia Mining District, County of Santa Cruz State of Arizona.

9. The Southeast corner of the claim with reference to a permanent monument is:
24870 Feet North and 9910 Feet East on the Northeast Corner Section 1 T24S R15E

10. Dated: 9-5-05 11. Agent: 

Darling Environmental & Surveying, Ltd.
1650 N Kolb Road; Suite 136
Tucson, AZ 85715

PHOENIX, ARIZONA

2005 OCT 14 P 2: 53

RECEIVED
B.L.M. AZ STATE OFFICE

AMB 307577

NOTICE OF MINING CLAIM

- 1. TYPE OF NOTICE: Location Amendment Relocation
- 2. TYPE OF CLAIM: Placer Lode Millsite Tunnelsite

3. The name and address of the Locator is:

Name: White Cloud Resources, LLC
Address: 333 Logan St; Suite 209
City/State/Zip: Denver, CO 80203

4. The name of the claim is: WCR - 201


5. The date of the location is: September 5, 2005

6. The claim is 1500 feet long and 600 feet wide. The distance from the location monument to the end of the claim is 20 feet in a East direction and 1480 feet in a West direction.

7. The general course of the claim is from the East to the West.

8. The location of the claim is an unsurveyed Section. Gila & Salt River Meridian, Patagonia Mining District, County of Santa Cruz State of Arizona.

9. The Southeast corner of the claim with reference to a permanent monument is:
25470 Feet North and 8410 Feet East on the Northeast Corner Section 1 T24S R15E

10. Dated: 9-5-05 11. Agent: 

Darling Environmental & Surveying, Ltd.
1650 N Kolb Road; Suite 136
Tucson, AZ 85715

PHOENIX, ARIZONA
2005 OCT 14 P 2:53
RECEIVED
B.L.M. AZ STATE OFFICE

443 20 15 10

NOTICE OF MINING CLAIM

1. TYPE OF NOTICE: Location Amendment Relocation
2. TYPE OF CLAIM: Placer Lode Millsite Tunnelsite

3. The name and address of the Locator is:

Name: White Cloud Resources, LLC

Address: 333 Logan St; Suite 209

City/State/Zip: Denver, CO 80203

4. The name of the claim is: WCR - 202


5. The date of the location is: September 5, 2005

6. The claim is 1500 feet long and 600 feet wide. The distance from the location monument to the end of the claim is 20 feet in a West direction and 1480 feet in a East direction.

7. The general course of the claim is from the West to the East.

8. The location of the claim is an unsurveyed Section. Gila & Salt River Meridian, Patagonia Mining District, County of Santa Cruz State of Arizona.

9. The Southeast corner of the claim with reference to a permanent monument is:
25470 Feet North and 9910 Feet East on the Northeast Corner Section 1 T24S R15E

10. Dated: 9-5-05 11. Agent: 

Darling Environmental & Surveying, Ltd.
1650 N Kolb Road; Suite 136
Tucson, AZ 85715

PHOENIX, ARIZONA

2005 OCT 14 P 2:53

RECEIVED
B.L.M. AZ STATE OFFICE

REC-301519

NOTICE OF MINING CLAIM

1. TYPE OF NOTICE: Location Amendment Relocation
2. TYPE OF CLAIM: Placer Lode Millsite Tunnelsite

3. The name and address of the Locator is:

Name: White Cloud Resources, LLC
Address: 333 Logan St; Suite 209
City/State/Zip: Denver, CO 80203

4. The name of the claim is: WCR - 203

5. The date of the location is: September 5, 2005

6. The claim is 1500 feet long and 600 feet wide. The distance from the location monument to the end of the claim is 20 feet in a East direction and 1480 feet in a West direction.

7. The general course of the claim is from the East to the West.

8. The location of the claim is an unsurveyed Section. Gila & Salt River Meridian, Patagonia Mining District, County of Santa Cruz State of Arizona

9. The Southeast corner of the claim with reference to a permanent monument is:

26070 Feet North and 8410 Feet East on the Northeast Corner Section 1 T24S R15E

10. Dated: 9-5-05 11. Agent: [Signature]

Darling Environmental & Surveying, Ltd.
1650 N Kolb Road; Suite 136
Tucson, AZ 85715

PHOENIX, ARIZONA

2005 OCT 14 P 2: 54

RECEIVED
B.L.M. AZ STATE OFFICE

000000000000000000

NOTICE OF MINING CLAIM

- 1. TYPE OF NOTICE: Location Amendment Relocation
- 2. TYPE OF CLAIM: Placer Lode Millsite Tunnelsite

3. The name and address of the Locator is:

Name: White Cloud Resources, LLC

Address: 333 Logan St; Suite 209

City/State/Zip: Denver, CO 80203

4. The name of the claim is: WCR - 204

5. The date of the location is: September 5, 2005

6. The claim is 1500 feet long and 600 feet wide. The distance from the location monument to the end of the claim is 20 feet in a East direction and 1480 feet in a West direction.

7. The general course of the claim is from the East to the West.

8. The location of the claim is an unsurveyed Section. Gila & Salt River Meridian, Patagonia Mining District, County of Santa Cruz State of Arizona.

9. The Southeast corner of the claim with reference to a permanent monument is:

26670 Feet North and 8410 Feet East on the Northeast Corner Section 1 T24S R15E

10. Dated: 9-5-05

11. Agent: 

Darling Environmental & Surveying, Ltd.

1650 N Kolb Road; Suite 136

Tucson, AZ 85715

PHOENIX, ARIZONA

2005 OCT 14 P 2: 54

RECEIVED
B.L.M. AZ STATE OFFICE

AMG 307501

NOTICE OF MINING CLAIM

- 1. TYPE OF NOTICE: X Location Amendment Relocation
2. TYPE OF CLAIM: Placer X Lode Millsite Tunnelsite

3. The name and address of the Locator is:

Name: White Cloud Resources, LLC

Address: 333 Logan St; Suite 209

City/State/Zip: Denver, CO 80203

4. The name of the claim is: WCR - 205

5. The date of the location is: September 5, 2005

6. The claim is 1500 feet long and 600 feet wide. The distance from the location monument to the end of the claim is 20 feet in a East direction and 1480 feet in a West direction.

7. The general course of the claim is from the East to the West.

8. The location of the claim is an unsurveyed Section. Gila & Salt River Meridian, Patagonia Mining District, County of Santa Cruz State of Arizona

9. The Southeast corner of the claim with reference to a permanent monument is:

27270 Feet North and 8410 Feet East on the Northeast Corner Section 1 T24S R15E

10. Dated: 9-5-05

11. Agent: [Signature]

Darling Environmental & Surveying, Ltd.

1650 N Kolb Road; Suite 136

Tucson, AZ 85715

PHOENIX, ARIZONA

2005 OCT 14 P 2: 54

RECEIVED B.L.M. AZ STATE OFFICE

AMS 207502

NOTICE OF MINING CLAIM

- 1. TYPE OF NOTICE: ~~X~~ Location Amendment Relocation
- 2. TYPE OF CLAIM: Placer X Lode Millsite Tunnelsite

3. The name and address of the Locator is:

Name: White Cloud Resources, LLC
Address: 333 Logan St; Suite 209
City/State/Zip: Denver, CO 80203

4. The name of the claim is: WCR - 206

5. The date of the location is: September 5, 2005


6. The claim is 1500 feet long and 600 feet wide. The distance from the location monument to the end of the claim is 20 feet in a East direction and 1480 feet in a West direction.

7. The general course of the claim is from the East to the West.

8. The location of the claim is an unsurveyed Section. Gila & Salt River Meridian, Patagonia Mining District, County of Santa Cruz State of Arizona.

9. The Southeast corner of the claim with reference to a permanent monument is:

27870 Feet North and 8410 Feet East on the Northeast Corner Section 1 T24S R15E

10. Dated: 9-5-05 11. Agent: 

Darling Environmental & Surveying, Ltd.

1650 N Kolb Road; Suite 136
Tucson, AZ 85715

PHOENIX, ARIZONA

2005 OCT 14 P 2: 54

RECEIVED
B.L.M. AZ STATE OFFICE

ARIZONA
2005 OCT 14 15:03

NOTICE OF MINING CLAIM

- 1. TYPE OF NOTICE:- Location Amendment Relocation
- 2. TYPE OF CLAIM: Placer Lode Millsite Tunnelsite

3. The name and address of the Locator is:

Name: White Cloud Resources, LLC
 Address: 333 Logan St; Suite 209
 City/State/Zip: Denver, CO 80203

4. The name of the claim is: WCR - 207


5. The date of the location is: September 11, 2005

6. The claim is 1500 feet long and 600 feet wide. The distance from the location monument to the end of the claim is 20 feet in a West direction and 1480 feet in a East direction.

7. The general course of the claim is from the West to the East.

8. The location of the claim is an unsurveyed Section. Gila & Salt River Meridian, Patagonia Mining District, County of Santa Cruz State of Arizona.

9. The Southeast corner of the claim with reference to a permanent monument is:
23070 Feet North and 11410 Feet East on the Northeast Corner Section 1 T24S R15E

10. Dated: 9-11-05 11. Agent: 

Darling Environmental & Surveying, Ltd.
 1650 N Kolb Road; Suite 136
 Tucson, AZ 85715

PHOENIX, ARIZONA

2005 OCT 14 P 2:54

RECEIVED B.L.M. AZ STATE OFFICE

AMS 367584

NOTICE OF MINING CLAIM

- 1. TYPE OF NOTICE: -X Location Amendment Relocation
2. TYPE OF CLAIM: Placer X Lode Millsite Tunnelsite

3. The name and address of the Locator is:

Name: White Cloud Resources, LLC

Address: 333 Logan St; Suite 209

City/State/Zip: Denver, CO 80203

4. The name of the claim is: WCR - 208

5. The date of the location is: September 9, 2005

6. The claim is 1500 feet long and 600 feet wide. The distance from the location monument to the end of the claim is 20 feet in a West direction and 1480 feet in a East direction.

7. The general course of the claim is from the West to the East.

8. The location of the claim is an unsurveyed Section. Gila & Salt River Meridian, Patagonia Mining District, County of Santa Cruz State of Arizona

9. The Southeast corner of the claim with reference to a permanent monument is:

22470 Feet North and 11410 Feet East on the Northeast Corner Section 1 T24S R15E

10. Dated: 9-9-05 11. Agent: [Signature]

Darling Environmental & Surveying, Ltd.
1650 N Kolb Road; Suite 136
Tucson, AZ 85715

PHOENIX, ARIZONA

2005 OCT 14 P 2:54

RECEIVED B.L.M. AZ STATE OFFICE

AND 367585

NOTICE OF MINING CLAIM

- 1. TYPE OF NOTICE: Location Amendment Relocation
- 2. TYPE OF CLAIM: Placer Lode Millsite Tunnelsite

3. The name and address of the Locator is:

Name: White Cloud Resources, LLC
 Address: 333 Logan St; Suite 209
 City/State/Zip: Denver, CO 80203

4. The name of the claim is: WCR - 209

5. The date of the location is: September 11, 2005


6. The claim is 1500 feet long and 600 feet wide. The distance from the location monument to the end of the claim is 20 feet in a West direction and 1480 feet in a East direction.

7. The general course of the claim is from the West to the East.

8. The location of the claim is an unsurveyed Section. Gila & Salt River Meridian, Patagonia Mining District, County of Santa Cruz State of Arizona.

9. The Southeast corner of the claim with reference to a permanent monument is:

21870 Feet North and 11410 Feet East on the Northeast Corner Section 1 T24S R15E

10. Dated: 9-11-05 11. Agent: 

Darling Environmental & Surveying, Ltd.
 1650 N Kolb Road; Suite 136
 Tucson, AZ 85715

PHOENIX, ARIZONA

2005 OCT 14 P 2: 54

RECEIVED
B.L.M. AZ STATE OFFICE

AMP 367586

NOTICE OF MINING CLAIM

- 1. TYPE OF NOTICE: X Location Amendment Relocation
2. TYPE OF CLAIM: Placer X Lode Millsite Tunnelsite

3. The name and address of the Locator is:

Name: White Cloud Resources, LLC
Address: 333 Logan St; Suite 209
City/State/Zip: Denver, CO 80203

4. The name of the claim is: WCR - 210

5. The date of the location is: September 11, 2005

6. The claim is 1500 feet long and 600 feet wide. The distance from the location monument to the end of the claim is 20 feet in a West direction and 1480 feet in a East direction.

7. The general course of the claim is from the West to the East.

8. The location of the claim is an unsurveyed Section. Gila & Salt River Meridian, Patagonia Mining District, County of Santa Cruz State of Arizona

9. The Southeast corner of the claim with reference to a permanent monument is:

21270 Feet North and 12910 Feet East on the Northeast Corner Section 1 T24S R15E

10. Dated: 9-11-05 11. Agent: [Signature]

Darling Environmental & Surveying, Ltd.
1650 N Kolb Road; Suite 136
Tucson, AZ 85715

PHOENIX, ARIZONA

2005 OCT 14 P 2:54

RECEIVED B.L.M. AZ STATE OFFICE

Vertical stamp on the right margin.

NOTICE OF MINING CLAIM

- 1. TYPE OF NOTICE: Location Amendment Relocation
- 2. TYPE OF CLAIM: Placer Lode Millsite Tunnelsite

3. The name and address of the Locator is:

Name: White Cloud Resources, LLC
 Address: 333 Logan St; Suite 209
 City/State/Zip: Denver, CO 80203

4. The name of the claim is: WCR - 211

5. The date of the location is: September 11, 2005

6. The claim is 1500 feet long and 600 feet wide. The distance from the location monument to the end of the claim is 20 feet in a East direction and 1480 feet in a West direction.

7. The general course of the claim is from the East to the West.

8. The location of the claim is an unsurveyed Section. Gila & Salt River Meridian, Patagonia Mining District, County of Santa Cruz State of Arizona

9. The Southeast corner of the claim with reference to a permanent monument is:

21270 Feet North and 11410 Feet East on the Northeast Corner Section 1 T24S R15E

10. Dated: 9-11-05

11. Agent: [Signature]

Darling Environmental & Surveying, Ltd.

1650 N Kolb Road; Suite 136

Tucson, AZ 85715

PHOENIX, ARIZONA

2005 OCT 14 P 2:54

RECEIVED B.L.M. AZ STATE OFFICE

4453 9 15 08

NOTICE OF MINING CLAIM


1. TYPE OF NOTICE: ~~X~~ Location Amendment Relocation
2. TYPE OF CLAIM: Placer X Lode Millsite Tunnelsite

3. The name and address of the Locator is:

Name: White Cloud Resources, LLC
Address: 333 Logan St; Suite 209
City/State/Zip: Denver, CO 80203

4. The name of the claim is: WCR - 212
5. The date of the location is: September 11, 2005
6. The claim is 1500 feet long and 600 feet wide. The distance from the location monument to the end of the claim is 20 feet in a West direction and 1480 feet in a East direction.
7. The general course of the claim is from the West to the East.
8. The location of the claim is an unsurveyed Section. Gila & Salt River Meridian, Patagonia Mining District, County of Santa Cruz State of Arizona
9. The Southeast corner of the claim with reference to a permanent monument is:

20670 Feet North and 12910 Feet East on the Northeast Corner Section 1 T24S R15E

10. Dated: 9-11-05 11. Agent: 

Darling Environmental & Surveying, Ltd.
1650 N Kolb Road; Suite 136
Tucson, AZ 85715

PHOENIX, ARIZONA

2005 OCT 14 P 2: 54

RECEIVED
B.L.M. AZ STATE OFFICE

488 0071009

NOTICE OF MINING CLAIM

- 1. TYPE OF NOTICE: ~~X~~ Location — Amendment Relocation
2. TYPE OF CLAIM: Placer X Lode Millsite Tunnelsite

3. The name and address of the Locator is:

Name: White Cloud Resources, LLC
Address: 333 Logan St; Suite 209
City/State/Zip: Denver, CO 80203

4. The name of the claim is: WCR - 213

5. The date of the location is: September 11, 2005

6. The claim is 1500 feet long and 600 feet wide. The distance from the location monument to the end of the claim is 20 feet in a East direction and 1480 feet in a West direction.

7. The general course of the claim is from the East to the West.

8. The location of the claim is an unsurveyed Section. Gila & Salt River Meridian, Patagonia Mining District, County of Santa Cruz State of Arizona.

9. The Southeast corner of the claim with reference to a permanent monument is:

20670 Feet North and 11410 Feet East on the Northeast Corner Section 1 T24S R15E

10. Dated: 9-11-05

11. Agent: [Signature]

Darling Environmental & Surveying, Ltd.
1650 N Kolb Road; Suite 136
Tucson, AZ 85715

PHOENIX, ARIZONA

2005 OCT 14 P 2:54

RECEIVED B.L.M. AZ STATE OFFICE

01501500

NOTICE OF MINING CLAIM

- 1. TYPE OF NOTICE: ~~X~~ Location Amendment Relocation
- 2. TYPE OF CLAIM: Placer X Lode Millsite Tunnelsite

3. The name and address of the Locator is:

Name: White Cloud Resources, LLC
 Address: 333 Logan St; Suite 209
 City/State/Zip: Denver, CO 80203

4. The name of the claim is: WCR - 214

5. The date of the location is: September 8, 2005

6. The claim is 1500 feet long and 600 feet wide. The distance from the location monument to the end of the claim is 20 feet in a West direction and 1480 feet in a East direction.

7. The general course of the claim is from the West to the East.

8. The location of the claim is an unsurveyed Section. Gila & Salt River Meridian, Patagonia Mining District, County of Santa Cruz State of Arizona.

9. The Southeast corner of the claim with reference to a permanent monument is:
20070 Feet North and 12910 Feet East on the Northeast Corner Section 1 T24S R15E

10. Dated: 9-8-05 11. Agent: [Signature]

Darling Environmental & Surveying, Ltd.
 1650 N Kolb Road; Suite 136
 Tucson, AZ 85715

PHOENIX, ARIZONA

2005 OCT 14 P 2: 54

RECEIVED B.L.M. AZ STATE OFFICE

FILED
OCT 14 2005
1

NOTICE OF MINING CLAIM

- 1. TYPE OF NOTICE: X Location Amendment Relocation
2. TYPE OF CLAIM: Placer X Lode Millsite Tunnelsite

3. The name and address of the Locator is:

Name: White Cloud Resources, LLC
Address: 333 Logan St; Suite 209
City/State/Zip: Denver, CO 80203

4. The name of the claim is: WCR - 215

5. The date of the location is: September 8, 2005

6. The claim is 1500 feet long and 600 feet wide. The distance from the location monument to the end of the claim is 20 feet in a East direction and 1480 feet in a West direction.

7. The general course of the claim is from the East to the West.

8. The location of the claim is an unsurveyed Section. Gila & Salt River Meridian, Patagonia Mining District, County of Santa Cruz State of Arizona

9. The Southeast corner of the claim with reference to a permanent monument is:

20070 Feet North and 11410 Feet East on the Northeast Corner Section 1 T24S R15E

10. Dated: 9-8-05 11. Agent: [Signature]

Darling Environmental & Surveying, Ltd.
1650 N Kolb Road; Suite 136
Tucson, AZ 85715

PHOENIX, ARIZONA
2005 OCT 14 P 2:54
RECEIVED B.L.M. AZ STATE OFFICE

2005 OCT 14 11:59 AM

NOTICE OF MINING CLAIM

- 1. TYPE OF NOTICE: Location Amendment Relocation
- 2. TYPE OF CLAIM: Placer Lode Millsite Tunnelsite

3. The name and address of the Locator is:

Name: White Cloud Resources, LLC
 Address: 333 Logan St; Suite 209
 City/State/Zip: Denver, CO 80203

4. The name of the claim is: WCR - 216

5. The date of the location is: September 11, 2005


6. The claim is 1500 feet long and 600 feet wide. The distance from the location monument to the end of the claim is 20 feet in a West direction and 1480 feet in a East direction.

7. The general course of the claim is from the West to the East.

8. The location of the claim is an unsurveyed Section. Gila & Salt River Meridian, Patagonia Mining District, County of Santa Cruz State of Arizona.

9. The Southeast corner of the claim with reference to a permanent monument is:

19470 Feet North and 12910 Feet East on the Northeast Corner Section 1 T24S R15E

10. Dated: 9-11-05 11. Agent: 

Darling Environmental & Surveying, Ltd.
 1650 N Kolb Road; Suite 136
 Tucson, AZ 85715

PHOENIX, ARIZONA

2005 OCT 14 P 2: 54

RECEIVED B.L.M. AZ STATE OFFICE

ARIZONA

NOTICE OF MINING CLAIM

- 1. TYPE OF NOTICE: Location — Amendment Relocation
- 2. TYPE OF CLAIM: Placer Lode Millsite Tunnelsite

3. The name and address of the Locator is:

Name: White Cloud Resources, LLC
 Address: 333 Logan St; Suite 209
 City/State/Zip: Denver, CO 80203

4. The name of the claim is: WCR - 217

5. The date of the location is: September 11, 2005

6. The claim is 1500 feet long and 600 feet wide. The distance from the location monument to the end of the claim is 20 feet in a East direction and 1480 feet in a West direction.

7. The general course of the claim is from the East to the West.

8. The location of the claim is an unsurveyed Section. Gila & Salt River Meridian, Patagonia Mining District, County of Santa Cruz State of Arizona.

9. The Southeast corner of the claim with reference to a permanent monument is:

19470 Feet North and 11410 Feet East on the Northeast Corner Section 1 T24S R15E

10. Dated: 9-11-05 11. Agent: [Signature]

Darling Environmental & Surveying, Ltd.

1650 N Kolb Road; Suite 136

Tucson, AZ 85715

PHOENIX, ARIZONA

2005 OCT 14 P 2:54

RECEIVED B.L.M. AZ STATE OFFICE

FILED 10-19-05

NOTICE OF MINING CLAIM

- 1. TYPE OF NOTICE: Location Amendment Relocation
- 2. TYPE OF CLAIM: Placer Lode Millsite Tunnelsite
- 3. The name and address of the Locator is:
 Name: White Cloud Resources, LLC
 Address: 333 Logan St; Suite 209
 City/State/Zip: Denver, CO 80203
- 4. The name of the claim is: WCR - 218
- 5. The date of the location is: September 9, 2005
- 6. The claim is 1500 feet long and 600 feet wide. The distance from the location monument to the end of the claim is 20 feet in a West direction and 1480 feet in a East direction.
- 7. The general course of the claim is from the West to the East.
- 8. The location of the claim is an unsurveyed Section. Gila & Salt River Meridian, Patagonia Mining District, County of Santa Cruz State of Arizona.
- 9. The Southeast corner of the claim with reference to a permanent monument is:
18870 Feet North and 12910 Feet East on the Northeast Corner Section 1 T24S R15E
- 10. Dated: 9-8-05
- 11. Agent: [Signature]

Darling Environmental & Surveying, Ltd.
1650 N Kolb Road; Suite 136
Tucson, AZ 85715

PHOENIX, ARIZONA

2005 OCT 14 P 2: 55

RECEIVED
B.L.M. AZ STATE OFFICE

448 30 75 95

NOTICE OF MINING CLAIM

- 1. TYPE OF NOTICE: Location Amendment Relocation
- 2. TYPE OF CLAIM: Placer Lode Millsite Tunnelsite

3. The name and address of the Locator is:

Name: White Cloud Resources, LLC
 Address: 333 Logan St; Suite 209
 City/State/Zip: Denver, CO 80203

4. The name of the claim is: WCR - 219

5. The date of the location is: September 11, 2005

6. The claim is 1500 feet long and 600 feet wide. The distance from the location monument to the end of the claim is 20 feet in a West direction and 1480 feet in a East direction.

7. The general course of the claim is from the West to the East.

8. The location of the claim is an unsurveyed Section. Gila & Salt River Meridian, Patagonia Mining District, County of Santa Cruz State of Arizona.

9. The Southeast corner of the claim with reference to a permanent monument is:

18270 Feet North and 12910 Feet East on the Northeast Corner Section 1 T24S R15E

10. Dated: 9-11-05 11. Agent: 

Darling Environmental & Surveying, Ltd.
 1650 N Kolb Road; Suite 136
 Tucson, AZ 85715

PHOENIX, ARIZONA
 2005 OCT 14 P 2:55
 RECEIVED
 B.L.M. AZ STATE OFFICE

NOTICE OF MINING CLAIM

- 1. TYPE OF NOTICE: Location Amendment Relocation
- 2. TYPE OF CLAIM: Placer Lode Millsite Tunnelsite

3. The name and address of the Locator is:

Name: White Cloud Resources, LLC
 Address: 333 Logan St; Suite 209
 City/State/Zip: Denver, CO 80203

4. The name of the claim is: WCR - 220

5. The date of the location is: September 8, 2005

6. The claim is 1500 feet long and 600 feet wide. The distance from the location monument to the end of the claim is 20 feet in a West direction and 1480 feet in a East direction.

7. The general course of the claim is from the West to the East.

8. The location of the claim is an unsurveyed Section. Gila & Salt River Meridian, Patagonia Mining District, County of Santa Cruz State of Arizona

9. The Southeast corner of the claim with reference to a permanent monument is: 17670 Feet North and 12910 Feet East on the Northeast Corner Section 1 T24S R15E

10. Dated: 9-8-05 11. Agent: [Signature]

Darling Environmental & Surveying, Ltd.
 1650 N Kolb Road; Suite 136
 Tucson, AZ 85715

PHOENIX, ARIZONA
 2005 OCT 14 P 2:55
 RECEIVED B.L.M. AZ STATE OFFICE

NOTICE OF MINING CLAIM

- 1. TYPE OF NOTICE: Location Amendment Relocation
- 2. TYPE OF CLAIM: Placer Lode Millsite Tunnelsite

3. The name and address of the Locator is:

Name: White Cloud Resources, LLC
 Address: 333 Logan St; Suite 209
 City/State/Zip: Denver, CO 80203

4. The name of the claim is: WCR - 221

5. The date of the location is: September 8, 2005

6. The claim is 1500 feet long and 600 feet wide. The distance from the location monument to the end of the claim is 20 feet in a West direction and 1480 feet in a East direction.

7. The general course of the claim is from the West to the East.

8. The location of the claim is an unsurveyed Section. Gila & Salt River Meridian, Patagonia Mining District, County of Santa Cruz State of Arizona

9. The Southeast corner of the claim with reference to a permanent monument is:

17070 Feet North and 12910 Feet East on the Northeast Corner Section 1 T24S R15E

10. Dated: 9-8-05 11. Agent: [Signature]

Darling Environmental & Surveying, Ltd.
 1650 N Kolb Road; Suite 136
 Tucson, AZ 85715

PHOENIX, ARIZONA

2005 OCT 14 P 2:55

RECEIVED B.L.M. AZ STATE OFFICE

NOTICE OF MINING CLAIM

- 1. TYPE OF NOTICE: X Location Amendment Relocation
2. TYPE OF CLAIM: Placer X Lode Millsite Tunnelsite

3. The name and address of the Locator is:

Name: White Cloud Resources, LLC
Address: 333 Logan St; Suite 209
City/State/Zip: Denver, CO 80203

4. The name of the claim is: WCR - 222

5. The date of the location is: September 3, 2005

6. The claim is 1500 feet long and 600 feet wide. The distance from the location monument to the end of the claim is 20 feet in a West direction and 1480 feet in a East direction.

7. The general course of the claim is from the West to the East.

8. The location of the claim is an unsurveyed Section. Gila & Salt River Meridian, Patagonia Mining District, County of Santa Cruz State of Arizona

9. The Southeast corner of the claim with reference to a permanent monument is:

16470 Feet North and 12910 Feet East on the Northeast Corner Section 1 T24S R15E

10. Dated: 9-8-05 11. Agent: [Signature]

Darling Environmental & Surveying, Ltd.
1650 N Kolb Road; Suite 136
Tucson, AZ 85715

PHOENIX, ARIZONA

2005 OCT 14 P 2:55

RECEIVED B.L.M. AZ STATE OFFICE

ARIZONA

NOTICE OF MINING CLAIM

- 1. TYPE OF NOTICE: - X Location - Amendment Relocation
2. TYPE OF CLAIM: Placer X Lode Millsite Tunnelsite

3. The name and address of the Locator is:

Name: White Cloud Resources, LLC
Address: 333 Logan St; Suite 209
City/State/Zip: Denver, CO 80203

4. The name of the claim is: WCR - 223

5. The date of the location is: September 8, 2005

6. The claim is 1500 feet long and 600 feet wide. The distance from the location monument to the end of the claim is 20 feet in a East direction and 1480 feet in a West direction.

7. The general course of the claim is from the East to the West.

8. The location of the claim is an unsurveyed Section. Gila & Salt River Meridian, Patagonia Mining District, County of Santa Cruz State of Arizona

9. The Southeast corner of the claim with reference to a permanent monument is:

15870 Feet North and 11410 Feet East on the Northeast Corner Section 1 T24S R15E

10. Dated: 9-8-05 11. Agent: [Signature]

Darling Environmental & Surveying, Ltd.
1650 N Kolb Road; Suite 136
Tucson, AZ 85715

PHOENIX, ARIZONA
2005 OCT 14 P 2:55
RECEIVED
B.L.M. AZ STATE OFFICE

00919500

NOTICE OF MINING CLAIM

- 1. TYPE OF NOTICE: Location Amendment Relocation
- 2. TYPE OF CLAIM: Placer Lode Millsite Tunnelsite
- 3. The name and address of the Locator is:
Name: White Cloud Resources, LLC
Address: 333 Logan St; Suite 209
City/State/Zip: Denver, CO 80203
- 4. The name of the claim is: WCR - 224
- 5. The date of the location is: September 8, 2005
- 6. The claim is 1500 feet long and 600 feet wide. The distance from the location monument to the end of the claim is 20 feet in a West direction and 1480 feet in a East direction.
- 7. The general course of the claim is from the West to the East.
- 8. The location of the claim is an unsurveyed Section. Gila & Salt River Meridian, Patagonia Mining District, County of Santa Cruz State of Arizona.
- 9. The Southeast corner of the claim with reference to a permanent monument is:
15810 Feet North and 12970 Feet East on the Northeast Corner Section 1 T24S R15E
- 10. Dated: 9-8-05
- 11. Agent: [Signature]

Darling Environmental & Surveying, Ltd.
1650 N Kolb Road; Suite 136
Tucson, AZ 85715

PHOENIX, ARIZONA
2005 OCT 14 P 2:55
RECEIVED
B.L.M. AZ STATE OFFICE

NOTICE OF MINING CLAIM

- 1. TYPE OF NOTICE: Location Amendment Relocation
- 2. TYPE OF CLAIM: Placer Lode Millsite Tunnelsite

3. The name and address of the Locator is:

Name: White Cloud Resources, LLC
 Address: 333 Logan St; Suite 209
 City/State/Zip: Denver, CO 80203

4. The name of the claim is: WCR - 225

5. The date of the location is: September 8, 2005

6. The claim is 1500 feet long and 600 feet wide. The distance from the location monument to the end of the claim is 20 feet in a East direction and 1480 feet in a West direction.

7. The general course of the claim is from the East to the West.

8. The location of the claim is an unsurveyed Section. Gila & Salt River Meridian, Patagonia Mining District, County of Santa Cruz State of Arizona

9. The Southeast corner of the claim with reference to a permanent monument is:

15270 Feet North and 11410 Feet East on the Northeast Corner Section 1 T24S R15E

10. Dated: 9-8-05

11. Agent: [Signature]

Darling Environmental & Surveying, Ltd.
 1650 N Kolb Road; Suite 136
 Tucson, AZ 85715

PHOENIX, ARIZONA

2005 OCT 14 P 2: 55

B.L.M. AZ STATE OFFICE
RECEIVED

505 3171602

NOTICE OF MINING CLAIM

1. TYPE OF NOTICE: Location Amendment Relocation
2. TYPE OF CLAIM: Placer Lode Millsite Tunnelsite
3. The name and address of the Locator is:
Name: White Cloud Resources, LLC
Address: 333 Logan St; Suite 209
City/State/Zip: Denver, CO 80203
4. The name of the claim is: WCR - 226
5. The date of the location is: September 8, 2005
6. The claim is 1500 feet long and 600 feet wide. The distance from the location monument to the end of the claim is 20 feet in a West direction and 1480 feet in a East direction.
7. The general course of the claim is from the West to the East.
8. The location of the claim is an unsurveyed Section. Gila & Salt River Meridian, Patagonia Mining District, County of Santa Cruz State of Arizona.
9. The Southeast corner of the claim with reference to a permanent monument is:
15270 Feet North and 12910 Feet East on the Northeast Corner Section 1 T24S R15E
10. Dated: 9-8-05
11. Agent: [Signature]

Darling Environmental & Surveying, Ltd.
1650 N Kolb Road; Suite 136
Tucson, AZ 85715

PHOENIX, ARIZONA
2005 OCT 14 P 2:55
RECEIVED
B.L.M. AZ STATE OFFICE

2005 OCT 14 10:53

NOTICE OF MINING CLAIM

- 1. TYPE OF NOTICE: X Location Amendment Relocation
2. TYPE OF CLAIM: Placer X Lode Millsite Tunnelsite

3. The name and address of the Locator is:

Name: White Cloud Resources, LLC
Address: 333 Logan St; Suite 209
City/State/Zip: Denver, CO 80203

4. The name of the claim is: WCR - 227

5. The date of the location is: September 9, 2005

6. The claim is 1500 feet long and 600 feet wide. The distance from the location monument to the end of the claim is 20 feet in a East direction and 1480 feet in a West direction.

7. The general course of the claim is from the East to the West.

8. The location of the claim is an unsurveyed Section. Gila & Salt River Meridian, Patagonia Mining District, County of Santa Cruz State of Arizona

9. The Southeast corner of the claim with reference to a permanent monument is: 14670 Feet North and 11410 Feet East on the Northeast Corner Section 1 T24S R15E

10. Dated: 9-8-05 11. Agent: [Signature]

Darling Environmental & Surveying, Ltd.
1650 N Kolb Road; Suite 136
Tucson, AZ 85715

PHOENIX, ARIZONA

2005 OCT 14 P 2:55

RECEIVED B.L.M. AZ STATE OFFICE

NOTICE OF MINING CLAIM

1. TYPE OF NOTICE: Location Amendment Relocation
2. TYPE OF CLAIM: Placer Lode Millsite Tunnelsite
3. The name and address of the Locator is:
 Name: White Cloud Resources, LLC
 Address: 333 Logan St; Suite 209
 City/State/Zip: Denver, CO 80203
4. The name of the claim is: WCR - 228
5. The date of the location is: September 8, 2005
6. The claim is 1500 feet long and 600 feet wide. The distance from the location monument to the end of the claim is 20 feet in a West direction and 1480 feet in a East direction.
7. The general course of the claim is from the West to the East.
8. The location of the claim is an unsurveyed Section. Gila & Salt River Meridian, Patagonia Mining District, County of Santa Cruz State of Arizona.
9. The Southeast corner of the claim with reference to a permanent monument is:
14670 Feet North and 12910 Feet East on the Northeast Corner Section 1 T24S R15E
10. Dated: 9-8-05
11. Agent: [Signature]

Darling Environmental & Surveying, Ltd.
 1650 N Kolb Road; Suite 136
 Tucson, AZ 85715

PHOENIX, ARIZONA
 2005 OCT 14 P 2:55
 RECEIVED
 B.L.M. AZ STATE OFFICE

2005 OCT 14 P 2:55

NOTICE OF MINING CLAIM

- 1. TYPE OF NOTICE: Location Amendment Relocation
- 2. TYPE OF CLAIM: Placer Lode Millsite Tunnelsite

3. The name and address of the Locator is:

Name: White Cloud Resources, LLC
 Address: 333 Logan St; Suite 209
 City/State/Zip: Denver, CO 80203

4. The name of the claim is: WCR - 229

5. The date of the location is: September 8, 2005

6. The claim is 1500 feet long and 600 feet wide. The distance from the location monument to the end of the claim is 20 feet in a East direction and 1480 feet in a West direction.

7. The general course of the claim is from the East to the West.

8. The location of the claim is an unsurveyed Section. Gila & Salt River Meridian, Patagonia Mining District, County of Santa Cruz State of Arizona.

9. The Southeast corner of the claim with reference to a permanent monument is:

14076 Feet North and 11410 Feet East on the Northeast Corner Section 1 T24S R15E

10. Dated: 9-8-05

11. Agent: K M

Darling Environmental & Surveying, Ltd.
 1650 N Kolb Road; Suite 136
 Tucson, AZ 85715

PHOENIX, ARIZONA
 2005 OCT 14 P 2:55
 RECEIVED
 B.L.M. AZ STATE OFFICE

NOTICE OF MINING CLAIM

- 1. TYPE OF NOTICE: Location ~~Amendment~~ Relocation
- 2. TYPE OF CLAIM: Placer Lode Millsite Tunnelsite

3. The name and address of the Locator is:

Name: White Cloud Resources, LLC
 Address: 333 Logan St; Suite 209
 City/State/Zip: Denver, CO 80203

4. The name of the claim is: WCR - 230

5. The date of the location is: September 9, 2005

6. The claim is 1500 feet long and 600 feet wide. The distance from the location monument to the end of the claim is 20 feet in a West direction and 1480 feet in a East direction.

7. The general course of the claim is from the West to the East.

8. The location of the claim is an unsurveyed Section. Gila & Salt River Meridian, Patagonia Mining District, County of Santa Cruz State of Arizona.

9. The Southeast corner of the claim with reference to a permanent monument is:
14070 Feet North and 12910 Feet East on the Northeast Corner Section 1 T24S R15E

10. Dated: 9-8-05 11. Agent: [Signature]

Darling Environmental & Surveying, Ltd.
 1650 N Kolb Road; Suite 136
 Tucson, AZ 85715

PHOENIX, ARIZONA
 2005 OCT 14 P 2:55
 RECEIVED
 B.L.M. AZ STATE OFFICE

NOTICE OF MINING CLAIM

- 1. TYPE OF NOTICE: Location ~~Amendment~~ Relocation
- 2. TYPE OF CLAIM: Placer Lode Millsite Tunnelsite

3. The name and address of the Locator is:

Name: White Cloud Resources, LLC
 Address: 333 Logan St; Suite 209
 City/State/Zip: Denver, CO 80203

4. The name of the claim is: WCR - 231

5. The date of the location is: September 9, 2005

6. The claim is 1500 feet long and 600 feet wide. The distance from the location monument to the end of the claim is 20 feet in a East direction and 1480 feet in a West direction.

7. The general course of the claim is from the East to the West.

8. The location of the claim is an unsurveyed Section. Gila & Salt River Meridian, Patagonia Mining District, County of Santa Cruz State of Arizona.

9. The Southeast corner of the claim with reference to a permanent monument is: 13470 Feet North and 11410 Feet East on the Northeast Corner Section 1 T24S R15E

10. Dated: 9-8-05 11. Agent: [Signature]

Darling Environmental & Surveying, Ltd.
 1650 N Kolb Road; Suite 136
 Tucson, AZ 85715

PHOENIX, ARIZONA
 2005 OCT 14 P 2:55
 RECEIVED
 B.L.M. AZ STATE OFFICE

NOTICE OF MINING CLAIM

1. TYPE OF NOTICE: Location ~~Amendment~~ Relocation
2. TYPE OF CLAIM: Placer Lode Millsite Tunnelsite

3. The name and address of the Locator is:

Name: White Cloud Resources, LLC
Address: 333 Logan St; Suite 209
City/State/Zip: Denver, CO 80203

4. The name of the claim is: WCR - 232
5. The date of the location is: September 9, 2005
6. The claim is 1500 feet long and 600 feet wide. The distance from the location monument to the end of the claim is 20 feet in a West direction and 1480 feet in a East direction.
7. The general course of the claim is from the West to the East.
8. The location of the claim is an unsurveyed Section. Gila & Salt River Meridian, Patagonia Mining District, County of Santa Cruz State of Arizona.
9. The Southeast corner of the claim with reference to a permanent monument is:

13470 Feet North and 12910 Feet East on the Northeast Corner Section 1 T24S R15E

10. Dated: 9-9-05 11. Agent: [Signature]

Darling Environmental & Surveying, Ltd.
1650 N Kolb Road; Suite 136
Tucson, AZ 85715

PHOENIX, ARIZONA
2005 OCT 14 P 2:56
RECEIVED B.L.M. AZ STATE OFFICE

2005 OCT 14 10:00 AM

NOTICE OF MINING CLAIM

1. TYPE OF NOTICE: Location ~~Amendment~~ Relocation
2. TYPE OF CLAIM: Placer Lode Millsite Tunnelsite
3. The name and address of the Locator is:
Name: White Cloud Resources, LLC
Address: 333 Logan St; Suite 209
City/State/Zip: Denver, CO 80203
4. The name of the claim is: WCR - 233
5. The date of the location is: September 8, 2005
6. The claim is 1500 feet long and 600 feet wide. The distance from the location monument to the end of the claim is 20 feet in a East direction and 1480 feet in a West direction.
7. The general course of the claim is from the East to the West.
8. The location of the claim is an unsurveyed Section. Gila & Salt River Meridian, Patagonia Mining District, County of Santa Cruz State of Arizona
9. The Southeast corner of the claim with reference to a permanent monument is:
12870 Feet North and 11410 Feet East on the Northeast Corner Section 1 T24S R15E
10. Dated: 9-8-05
11. Agent: [Signature]

Darling Environmental & Surveying, Ltd.
1650 N Kolb Road; Suite 136
Tucson, AZ 85715

PHOENIX, ARIZONA
2005 OCT 14 P 2: 56
RECEIVED B.L.M. AZ STATE OFFICE

01210110

NOTICE OF MINING CLAIM

- 1. TYPE OF NOTICE: Location Amendment Relocation
- 2. TYPE OF CLAIM: Placer Lode Millsite Tunnelsite
- 3. The name and address of the Locator is:
 Name: White Cloud Resources, LLC
 Address: 333 Logan St; Suite 209
 City/State/Zip: Denver, CO 80203
- 4. The name of the claim is: WCR - 234
- 5. The date of the location is: September 9, 2005
- 6. The claim is 1500 feet long and 600 feet wide. The distance from the location monument to the end of the claim is 20 feet in a West direction and 1480 feet in a East direction.
- 7. The general course of the claim is from the West to the East.
- 8. The location of the claim is an unsurveyed Section. Gila & Salt River Meridian, Patagonia Mining District, County of Santa Cruz State of Arizona.
- 9. The Southeast corner of the claim with reference to a permanent monument is:
12870 Feet North and 12910 Feet East on the Northeast Corner Section 1 T24S R15E

10. Dated: 9-8-05 11. Agent: [Signature]

Darling Environmental & Surveying, Ltd.
 1650 N Kolb Road; Suite 136
 Tucson, AZ 85715

PHOENIX, ARIZONA
 2005 OCT 14 P 2:56
 RECEIVED B.L.M. AZ STATE OFFICE

40367611

NOTICE OF MINING CLAIM

- 1. TYPE OF NOTICE: Location Amendment Relocation
- 2. TYPE OF CLAIM: Placer Lode Millsite Tunnelsite

3. The name and address of the Locator is:

Name: White Cloud Resources, LLC
 Address: 333 Logan St; Suite 209
 City/State/Zip: Denver, CO 80203

4. The name of the claim is: WCR - 235

5. The date of the location is: September 9, 2005

6. The claim is 1500 feet long and 600 feet wide. The distance from the location monument to the end of the claim is 20 feet in a East direction and 1480 feet in a West direction.

7. The general course of the claim is from the East to the West.

8. The location of the claim is an unsurveyed Section. Gila & Salt River Meridian, Patagonia Mining District, County of Santa Cruz State of Arizona.

9. The Southeast corner of the claim with reference to a permanent monument is:
12270 Feet North and 11410 Feet East on the Northeast Corner Section 1 T24S R15E

10. Dated: 9-9-05 11. Agent: [Signature]

Darling Environmental & Surveying, Ltd.
 1650 N Kolb Road; Suite 136
 Tucson, AZ 85715

PHOENIX, ARIZONA

2005 OCT 14 P 2:56

RECEIVED B.L.M. AZ STATE OFFICE

AR 367612

NOTICE OF MINING CLAIM

1. TYPE OF NOTICE: Location ~~Amendment~~ Relocation
2. TYPE OF CLAIM: Placer Lode Millsite Tunnelsite

3. The name and address of the Locator is:

Name: White Cloud Resources, LLC
Address: 333 Logan St; Suite 209
City/State/Zip: Denver, CO 80203

4. The name of the claim is: WCR - 236
5. The date of the location is: September 9, 2005
6. The claim is 1500 feet long and 600 feet wide. The distance from the location monument to the end of the claim is 20 feet in a West direction and 1480 feet in a East direction.
7. The general course of the claim is from the West to the East.
8. The location of the claim is an unsurveyed Section. Gila & Salt River Meridian, Patagonia Mining District, County of Santa Cruz State of Arizona.
9. The Southeast corner of the claim with reference to a permanent monument is:
12270 Feet North and 12910 Feet East on the Northeast Corner Section 1 T24S R15E

10. Dated: 9-8-05 11. Agent: [Signature]

Darling Environmental & Surveying, Ltd.
1650 N Kolb Road; Suite 136
Tucson, AZ 85715

416 367613

PHOENIX, ARIZONA
2005 OCT 14 P 2: 56
RECEIVED
B.L.M. AZ STATE OFFICE

NOTICE OF MINING CLAIM

- 1. TYPE OF NOTICE: Location ~~Amendment~~ ~~Relocation~~
- 2. TYPE OF CLAIM: Placer Lode Millsite Tunnelsite

3. The name and address of the Locator is:

Name: White Cloud Resources, LLC
 Address: 333 Logan St; Suite 209
 City/State/Zip: Denver, CO 80203

4. The name of the claim is: WCR - 237

5. The date of the location is: September 5, 2005

6. The claim is 1500 feet long and 600 feet wide. The distance from the location monument to the end of the claim is 20 feet in a East direction and 1480 feet in a West direction.

7. The general course of the claim is from the East to the West.

8. The location of the claim is an unsurveyed Section. Gila & Salt River Meridian, Patagonia Mining District, County of Santa Cruz State of Arizona.

9. The Southeast corner of the claim with reference to a permanent monument is:

12270 Feet North and 14410 Feet East on the Northeast Corner Section 1 T24S R15E

10. Dated: 9-5-05

11. Agent: [Signature]

Darling Environmental & Surveying, Ltd.
 1650 N Kolb Road; Suite 136
 Tucson, AZ 85715

PHOENIX, ARIZONA

2005 OCT 14 P 2: 56

RECEIVED
B.L.M. AZ STATE OFFICE

440 36 11 14

NOTICE OF MINING CLAIM


1. TYPE OF NOTICE: Location ~~Amendment~~ ~~Relocation~~
2. TYPE OF CLAIM: Placer Lode Millsite Tunnelsite

3. The name and address of the Locator is:

Name: White Cloud Resources, LLC
Address: 333 Logan St; Suite 209
City/State/Zip: Denver, CO 80203

4. The name of the claim is: WCR - 239
5. The date of the location is: September 5, 2005
6. The claim is 1500 feet long and 600 feet wide. The distance from the location monument to the end of the claim is 20 feet in a East direction and 1480 feet in a West direction.
7. The general course of the claim is from the East to the West.
8. The location of the claim is an unsurveyed Section. Gila & Salt River Meridian, Patagonia Mining District, County of Santa Cruz State of Arizona.

9. The Southeast corner of the claim with reference to a permanent monument is:
12870 Feet North and 14410 Feet East on the Northeast Corner Section 1 T24S R15E


10. Dated: 9-5-05 11. Agent: 

Darling Environmental & Surveying, Ltd.
1650 N Kolb Road; Suite 136
Tucson, AZ 85715

PHOENIX, ARIZONA
2005 OCT 14 P 2:56
RECEIVED
B.L.M. AZ STATE OFFICE

005 307610

NOTICE OF MINING CLAIM

- 1. TYPE OF NOTICE: Location Amendment Relocation
- 2. TYPE OF CLAIM: Placer Lode Millsite Tunnelsite
- 3. The name and address of the Locator is:
Name: White Cloud Resources, LLC
Address: 333 Logan St; Suite 209
City/State/Zip: Denver, CO 80203
- 4. The name of the claim is: WCR - 240
- 5. The date of the location is: September 5, 2005
- 6. The claim is 1500 feet long and 600 feet wide. The distance from the location monument to the end of the claim is 20 feet in a West direction and 1480 feet in a East direction.
- 7. The general course of the claim is from the West to the East.
- 8. The location of the claim is an unsurveyed Section. Gila & Salt River Meridian, Patagonia Mining District, County of Santa Cruz State of Arizona
- 9. The Southeast corner of the claim with reference to a permanent monument is:
12870 Feet North and 15910 Feet East on the Northeast Corner Section 1 T24S R15E
- 10. Dated: 9-5-05
- 11. Agent: 
Darling Environmental & Surveying, Ltd.
1650 N Kolb Road; Suite 136
Tucson, AZ 85715

PHOENIX, ARIZONA
2005 OCT 14 P 2: 56
RECEIVED
B.L.M. AZ STATE OFFICE

NOTICE OF MINING CLAIM

1. TYPE OF NOTICE: Location Amendment Relocation
2. TYPE OF CLAIM: Placer Lode Millsite Tunnelsite

3. The name and address of the Locator is:

Name: White Cloud Resources, LLC
Address: 333 Logan St; Suite 209
City/State/Zip: Denver, CO 80203

4. The name of the claim is: WCR - 241

5. The date of the location is: September 5, 2005

6. The claim is 1500 feet long and 600 feet wide. The distance from the location monument to the end of the claim is 20 feet in a East direction and 1480 feet in a West direction.

7. The general course of the claim is from the East to the West.

8. The location of the claim is an unsurveyed Section. Gila & Salt River Meridian, Patagonia Mining District, County of Santa Cruz State of Arizona.

9. The Southeast corner of the claim with reference to a permanent monument is:

13470 Feet North and 14410 Feet East on the Northeast Corner Section 1 T24S R15E

10. Dated: 9-5-05

11. Agent: 

Darling Environmental & Surveying, Ltd.

1650 N Kolb Road; Suite 136

Tucson, AZ 85715


PHOENIX, ARIZONA

2005 OCT 14 P 2:56

RECEIVED
B.L.M. AZ STATE OFFICE

019197610

NOTICE OF MINING CLAIM

- 1. TYPE OF NOTICE: Location ~~Amendment~~ Relocation
- 2. TYPE OF CLAIM: Placer Lode Millsite Tunnelsite
- 3. The name and address of the Locator is:
Name: White Cloud Resources, LLC
Address: 333 Logan St; Suite 209
City/State/Zip: Denver, CO 80203
- 4. The name of the claim is: WCR - 242
- 5. The date of the location is: September 5, 2005
- 6. The claim is 1500 feet long and 600 feet wide. The distance from the location monument to the end of the claim is 20 feet in a West direction and 1480 feet in a East direction.
- 7. The general course of the claim is from the West to the East.
- 8. The location of the claim is an unsurveyed Section. Gila & Salt River Meridian, Patagonia Mining District, County of Santa Cruz State of Arizona.
- 9. The Southeast corner of the claim with reference to a permanent monument is:
13470 Feet North and 15910 Feet East on the Northeast Corner Section 1 T24S R15E
- 10. Dated: 9-5-05
- 11. Agent: 

Darling Environmental & Surveying, Ltd.
1650 N Kolb Road; Suite 136
Tucson, AZ 85715

PHOENIX, ARIZONA
2005 OCT 14 P 2:56
RECEIVED
B.L.M. AZ STATE OFFICE

NOTICE OF MINING CLAIM

- 1. TYPE OF NOTICE: Location Amendment Relocation
- 2. TYPE OF CLAIM: Placer Lode Millsite Tunnelsite

3. The name and address of the Locator is:

Name: White Cloud Resources, LLC
 Address: 333 Logan St; Suite 209
 City/State/Zip: Denver, CO 80203

4. The name of the claim is: WCR - 243

5. The date of the location is: September 5, 2005

6. The claim is 1500 feet long and 600 feet wide. The distance from the location monument to the end of the claim is 20 feet in a East direction and 1480 feet in a West direction.

7. The general course of the claim is from the East to the West.

8. The location of the claim is an unsurveyed Section. Gila & Salt River Meridian, Patagonia Mining District, County of Santa Cruz State of Arizona.

9. The Southeast corner of the claim with reference to a permanent monument is:

14070 Feet North and 14410 Feet East on the Northeast Corner Section 1 T24S R15E

10. Dated: 9-5-05

11. Agent: [Signature]

Darling Environmental & Surveying, Ltd.
 1650 N Kolb Road; Suite 136
 Tucson, AZ 85715

PHOENIX, ARIZONA
 2005 OCT 14 P 2:57
 RECEIVED
 B.L.M. AZ STATE OFFICE

02070000

NOTICE OF MINING CLAIM

- 1. TYPE OF NOTICE: Location Amendment Relocation
- 2. TYPE OF CLAIM: Placer Lode Millsite Tunnelsite

3. The name and address of the Locator is:

Name: White Cloud Resources, LLC
Address: 333 Logan St; Suite 209
City/State/Zip: Denver, CO 80203

- 4. The name of the claim is: WCR - 244
- 5. The date of the location is: September 5, 2005
- 6. The claim is 1500 feet long and 600 feet wide. The distance from the location monument to the end of the claim is 20 feet in a West direction and 1480 feet in a East direction.
- 7. The general course of the claim is from the West to the East.
- 8. The location of the claim is an unsurveyed Section. Gila & Salt River Meridian, Patagonia Mining District, County of Santa Cruz State of Arizona

9. The Southeast corner of the claim with reference to a permanent monument is:

14070 Feet North and 15910 Feet East on the Northeast Corner Section 1 T24S R15E

10. Dated: 9-5-05

11. Agent: 

Darling Environmental & Surveying, Ltd.
1650 N Kolb Road; Suite 136
Tucson, AZ 85715

APR 26 10 21

PHOENIX, ARIZONA
2005 OCT 14 P 2:57
RECEIVED
B.L.M. AZ STATE OFFICE

NOTICE OF MINING CLAIM

1. TYPE OF NOTICE: Location Amendment Relocation
2. TYPE OF CLAIM: Placer Lode Millsite Tunnelsite


3. The name and address of the Locator is:

Name: White Cloud Resources, LLC
Address: 333 Logan St, Suite 209
City/State/Zip: Denver, CO 80203

4. The name of the claim is: WCR - 245
5. The date of the location is: September 5, 2005
6. The claim is 1500 feet long and 600 feet wide. The distance from the location monument to the end of the claim is 20 feet in a East direction and 1480 feet in a West direction.
7. The general course of the claim is from the East to the West.
8. The location of the claim is an unsurveyed Section. Gila & Salt River Meridian, Patagonia Mining District, County of Santa Cruz State of Arizona

9. The Southeast corner of the claim with reference to a permanent monument is:

14670 Feet North and 14410 Feet East on the Northeast Corner Section 1 T24S R15E

10. Dated: 7-5-05 11. Agent: 

Darling Environmental & Surveying, Ltd.
1650 N Kolb Road; Suite 136
Tucson, AZ 85715

PHOENIX, ARIZONA
2005 OCT 14 P 4 57
RECEIVED
B.L.M. AZ STATE OFFICE

4433671722

NOTICE OF MINING CLAIM


- 1. TYPE OF NOTICE: Location Amendment Relocation
- 2. TYPE OF CLAIM: Placer Lode Millsite Tunnelsite

3. The name and address of the Locator is:

Name: White Cloud Resources, LLC
Address: 333 Logan St; Suite 209
City/State/Zip: Denver, CO 80203

- 4. The name of the claim is: WCR - 246
- 5. The date of the location is: September 5, 2005
- 6. The claim is 1500 feet long and 600 feet wide. The distance from the location monument to the end of the claim is 20 feet in a West direction and 1480 feet in a East direction.
- 7. The general course of the claim is from the West to the East.
- 8. The location of the claim is an unsurveyed Section. Gila & Salt River Meridian, Patagonia Mining District, County of Santa Cruz State of Arizona
- 9. The Southeast corner of the claim with reference to a permanent monument is:

14670 Feet North and 15910 Feet East on the Northeast Corner Section 1 T24S R15E

- 10. Dated: 9-5-05
- 11. Agent: 

Darling Environmental & Surveying, Ltd.
1650 N Kolb Road; Suite 136
Tucson, AZ 85715

PHOENIX, ARIZONA
2005 OCT 14 P 2:57
RECEIVED
B.L.M. AZ STATE OFFICE

443 36 7073

NOTICE OF MINING CLAIM

1. TYPE OF NOTICE: Location Amendment Relocation

2. TYPE OF CLAIM: Placer Lode Millsite Tunnelsite

3. The name and address of the Locator is:

Name: White Cloud Resources, LLC
Address: 333 Logan St; Suite 209
City/State/Zip: Denver, CO 80203

4. The name of the claim is: WCR - 247

5. The date of the location is: September 5, 2005

6. The claim is 1500 feet long and 600 feet wide. The distance from the location monument to the end of the claim is 20 feet in a East direction and 1480 feet in a West direction.

7. The general course of the claim is from the East to the West.

8. The location of the claim is an unsurveyed Section. Gila & Salt River Meridian, Patagonia Mining District, County of Santa Cruz State of Arizona

9. The Southeast corner of the claim with reference to a permanent monument is:
15270 Feet North and 14410 Feet East on the Northeast Corner Section 1 T24S R15E

10. Dated: 9-5-05

11. Agent: 

Darling Environmental & Surveying, Ltd.
1650 N Kolb Road; Suite 136
Tucson, AZ 85715

PHOENIX, ARIZONA
2005 OCT 14 P 2:57
RECEIVED
B.L.M. AZ STATE OFFICE

REC 361024

NOTICE OF MINING CLAIM

- 1. TYPE OF NOTICE: X Location- Amendment Relocation
2. TYPE OF CLAIM: Placer X Lode Millsite Tunnelsite

3. The name and address of the Locator is:

Name: White Cloud Resources, LLC
Address: 333 Logan St; Suite 209
City/State/Zip: Denver, CO 80203

4. The name of the claim is: WCR - 248

5. The date of the location is: September 5, 2005

6. The claim is 1500 feet long and 600 feet wide. The distance from the location monument to the end of the claim is 20 feet in a West direction and 1480 feet in a East direction.

7. The general course of the claim is from the West to the East.

8. The location of the claim is an unsurveyed Section. Gila & Salt River Meridian, Patagonia Mining District, County of Santa Cruz State of Arizona

9. The Southeast corner of the claim with reference to a permanent monument is:

15270 Feet North and 15910 Feet East on the Northeast Corner Section 1 T24S R15E

10. Dated: 9-5-05 11. Agent: [Signature]

Darling Environmental & Surveying, Ltd.
1650 N Kolb Road; Suite 136
Tucson, AZ 85715

PHOENIX, ARIZONA

2005 OCT 14 P 2: 57

RECEIVED B.L.M. AZ STATE OFFICE

489 36 10 23

NOTICE OF MINING CLAIM

1. TYPE OF NOTICE: Location Amendment Relocation

2. TYPE OF CLAIM: Placer Lode Millsite Tunnelsite

3. The name and address of the Locator is:

Name: White Cloud Resources, LLC

Address: 333 Logan St; Suite 209

City/State/Zip: Denver, CO 80203

4. The name of the claim is: WCR - 249

5. The date of the location is: September 5, 2005

6. The claim is 1500 feet long and 600 feet wide. The distance from the location monument to the end of the claim is 20 feet in a East direction and 1480 feet in a West direction.

7. The general course of the claim is from the East to the West.

8. The location of the claim is an unsurveyed Section. Gila & Salt River Meridian, Patagonia Mining District, County of Santa Cruz State of Arizona

9. The Southeast corner of the claim with reference to a permanent monument is:

15870 Feet North and 14410 Feet East on the Northeast Corner Section 1 T24S R15E

10. Dated: 9-5-05

11. Agent: [Signature]

Darling Environmental & Surveying, Ltd.

1650 N Kolb Road; Suite 136

Tucson, AZ 85715

PHOENIX, ARIZONA

2005 OCT 14 P 2:57

RECEIVED B.L.M. AZ STATE OFFICE

440 267626

NOTICE OF MINING CLAIM

- 1. TYPE OF NOTICE: Location Amendment Relocation
- 2. TYPE OF CLAIM: Placer Lode Millsite Tunnelsite

3. The name and address of the Locator is:

Name: White Cloud Resources, LLC
 Address: 333 Logan St; Suite 209
 City/State/Zip: Denver, CO 80203

4. The name of the claim is: WCR - 250

5. The date of the location is: September 5, 2005

6. The claim is 1100 feet long and 600 feet wide. The distance from the location monument to the end of the claim is 20 feet in a East direction and 1080 feet in a West direction.

7. The general course of the claim is from the West to the East.

8. The location of the claim is an unsurveyed Section. Gila & Salt River Meridian, Patagonia Mining District, County of Santa Cruz State of Arizona

9. The Southeast corner of the claim with reference to a permanent monument is:
15870 Feet North and 15910 Feet East on the Northeast Corner Section 1 T24S R15E

10. Dated: 7-5-05

11. Agent: [Signature]

Darling Environmental & Surveying, Ltd.
 1650 N Kolb Road; Suite 136
 Tucson, AZ 85715

PHOENIX, ARIZONA

2005 OCT 14 P 2:57

RECEIVED B.L.M. AZ STATE OFFICE

MS 301027

NOTICE OF MINING CLAIM

- 1. TYPE OF NOTICE: Location Amendment Relocation
- 2. TYPE OF CLAIM: Placer Lode Millsite Tunnelsite

3. The name and address of the Locator is:

Name: White Cloud Resources, LLC
 Address: 333 Logan St; Suite 209
 City/State/Zip: Denver, CO 80203

4. The name of the claim is: WCR - 251

5. The date of the location is: September 5, 2005

6. The claim is 1500 feet long and 600 feet wide. The distance from the location monument to the end of the claim is 200 feet in a East direction and 1300 feet in a West direction.

7. The general course of the claim is from the East to the West.

8. The location of the claim is an unsurveyed Section. Gila & Salt River Meridian, Patagonia Mining District, County of Santa Cruz State of Arizona

9. The Southeast corner of the claim with reference to a permanent monument is:

16470 Feet North and 14410 Feet East on the Northeast Corner Section 1 T24S R15E

10. Dated: 9-5-05

11. Agent: [Signature]

Darling Environmental & Surveying, Ltd.
 1650 N Kolb Road; Suite 136
 Tucson, AZ 85715

PHOENIX, ARIZONA

2005 OCT 14 P 2: 51

RECEIVED B.L.M. AZ STATE OFFICE

AR 367620

NOTICE OF MINING CLAIM

- 1. TYPE OF NOTICE: Location Amendment Relocation
- 2. TYPE OF CLAIM: Placer Lode Millsite Tunnelsite

3. The name and address of the Locator is:

Name: White Cloud Resources, LLC
 Address: 333 Logan St; Suite 209
 City/State/Zip: Denver, CO 80203

4. The name of the claim is: WCR - 252

5. The date of the location is: September 5, 2005

6. The claim is 1200 feet long and 400 feet wide. The distance from the location monument to the end of the claim is 20 feet in a South direction and 1180 feet in a North direction.

7. The general course of the claim is from the South to the North.

8. The location of the claim is an unsurveyed Section. Gila & Salt River Meridian, Patagonia Mining District, County of Santa Cruz State of Arizona.

9. The Southeast corner of the claim with reference to a permanent monument is:

15870 Feet North and 14810 Feet East on the Northeast Corner Section 1 T24S R15E

10. Dated: 9-5-05

11. Agent: 

Darling Environmental & Surveying, Ltd.
 1650 N Kolb Road; Suite 136
 Tucson, AZ 85715

PHOENIX, ARIZONA

2005 OCT 14 P 2: 57

RECEIVED B.L.M. AZ STATE OFFICE

AMC 361629

NOTICE OF MINING CLAIM

- 1. TYPE OF NOTICE: Location Amendment_____ Relocation_____
- 2. TYPE OF CLAIM: Placer Lode Millsite Tunnelsite

3. The name and address of the Locator is:

Name: White Cloud Resources, LLC
Address: 333 Logan St; Suite 209
City/State/Zip: Denver, CO 80203

4. The name of the claim is: WCR - 253

5. The date of the location is: September 5, 2005

6. The claim is 1500 feet long and 600 feet wide. The distance from the location monument to the end of the claim is 20 feet in a East direction and 1480 feet in a West direction.

7. The general course of the claim is from the East to the West.

8. The location of the claim is an unsurveyed Section. Gila & Salt River Meridian, Patagonia Mining District, County of Santa Cruz State of Arizona.

9. The Southeast corner of the claim with reference to a permanent monument is:

17070 Feet North and 14410 Feet East on the Northeast Corner Section 1 T24S R15E

10. Dated: 9-5-05

11. Agent: 

Darling Environmental & Surveying, Ltd.
1650 N Kolb Road; Suite 136
Tucson, AZ 85715

PHOENIX, ARIZONA

2005 OCT 14 P 2: 57

RECEIVED
B.L.M. AZ STATE OFFICE

NOTICE OF MINING CLAIM

1. TYPE OF NOTICE: Location Amendment Relocation

2. TYPE OF CLAIM: Placer Lode Millsite Tunnelsite

3. The name and address of the Locator is:

Name: White Cloud Resources, LLC

Address: 333 Logan St. Suite 209

City/State/Zip: Denver, CO 80203

4. The name of the claim is: WCR - 254

5. The date of the location is: September 5, 2005

6. The claim is 1500 feet long and 600 feet wide. The distance from the location monument to the end of the claim is 500 feet in a West direction and 1000 feet in a East direction.

7. The general course of the claim is from the West to the East.

8. The location of the claim is an unsurveyed Section. Gila & Salt River Meridian, Patagonia Mining District, County of Santa Cruz State of Arizona.

9. The Southeast corner of the claim with reference to a permanent monument is:

16470 Feet North and 16660 Feet East on the Northeast Corner Section 1 T24S R15E

10. Dated: 9-5-05

11. Agent: 

Darling Environmental & Surveying, Ltd.

1650 N Kolb Road; Suite 136

Tucson, AZ 85715

PHOENIX, ARIZONA

2005 OCT 14 P 2: 57

RECEIVED
B.L.M. AZ STATE OFFICE

11-03-05

NOTICE OF MINING CLAIM

- 1. TYPE OF NOTICE: Location ~~Amendment~~ ~~Relocation~~
- 2. TYPE OF CLAIM: Placer Lode Millsite Tunnelsite

3. The name and address of the Locator is:

Name: White Cloud Resources, LLC
 Address: 333 Logan St; Suite 209
 City/State/Zip: Denver, CO 80203

4. The name of the claim is: WCR - 255

5. The date of the location is: September 5, 2005

6. The claim is 1500 feet long and 600 feet wide. The distance from the location monument to the end of the claim is 20 feet in a East direction and 1480 feet in a West direction.

7. The general course of the claim is from the East to the West.

8. The location of the claim is an unsurveyed Section. Gila & Salt River Meridian, Patagonia Mining District, County of Santa Cruz State of Arizona

9. The Southeast corner of the claim with reference to a permanent monument is:

17670 Feet North and 14410 Feet East on the Northeast Corner Section 1 T24S R15E

10. Dated: 9-5-05

11. Agent: [Signature]

Darling Environmental & Surveying, Ltd.
 1650 N Kolb Road; Suite 136
 Tucson, AZ 85715

PHOENIX, ARIZONA

2005 OCT 14 P 2:57

RECEIVED B.L.M. AZ STATE OFFICE

48307132

NOTICE OF MINING CLAIM

1. TYPE OF NOTICE: Location Amendment_____ Relocation_____

2. TYPE OF CLAIM: Placer Lode Millsite Tunnelsite

3. The name and address of the Locator is:

Name: White Cloud Resources, LLC

Address: 333 Logan St; Suite 209

City/State/Zip: Denver, CO 80203

4. The name of the claim is: WCR - 256

5. The date of the location is: September 5, 2005

6. The claim is 1500 feet long and 600 feet wide. The distance from the location monument to the end of the claim is 500 feet in a South direction and 1000 feet in a North direction.

7. The general course of the claim is from the South to the North.

8. The location of the claim is an unsurveyed Section. Gila & Salt River Meridian, Patagonia Mining District, County of Santa Cruz State of Arizona.

9. The Southeast corner of the claim with reference to a permanent monument is:

17070 Feet North and 15010 Feet East on the Northeast Corner Section 1 T24S R15E

10. Dated: 9-5-05

11. Agent: 

Darling Environmental & Surveying, Ltd.

1650 N Kolb Road; Suite 136

Tucson, AZ 85715

PHOENIX, ARIZONA

2005 OCT 14 P 2: 57

RECEIVED
B.L.M. AZ STATE OFFICE

NOTICE OF MINING CLAIM

- 1. TYPE OF NOTICE: Location ~~Amendment~~ ~~Relocation~~
- 2. TYPE OF CLAIM: Placer Lode Millsite Tunnelsite

3. The name and address of the Locator is:

Name: White Cloud Resources, LLC
Address: 333 Logan St; Suite 209
City/State/Zip: Denver, CO 80203

4. The name of the claim is: WCR - 257

5. The date of the location is: September 5, 2005

6. The claim is 1500 feet long and 600 feet wide. The distance from the location monument to the end of the claim is 200 feet in a East direction and 1300 feet in a West direction.

7. The general course of the claim is from the East to the West.

8. The location of the claim is an unsurveyed Section. Gila & Salt River Meridian, Patagonia Mining District, County of Santa Cruz State of Arizona.

9. The Southeast corner of the claim with reference to a permanent monument is:

18270 Feet North and 14410 Feet East on the Northeast Corner Section 1 T24S R15E

10. Dated: 9-5-05 11. Agent: [Signature]

Darling Environmental & Surveying, Ltd.
1650 N Kolb Road; Suite 136
Tucson, AZ 85715

PHOENIX, ARIZONA
2005 OCT 14 P 2:51
RECEIVED B.L.M. AZ STATE OFFICE

NOTICE OF MINING CLAIM

1. TYPE OF NOTICE: Location Amendment Relocation

2. TYPE OF CLAIM: Placer Lode Millsite Tunnelsite

3. The name and address of the Locator is:

Name: White Cloud Resources, LLC

Address: 333 Logan St; Suite 209

City/State/Zip: Denver, CO 80203

4. The name of the claim is: WCR - 258

5. The date of the location is: September 5, 2005

6. The claim is 800 feet long and 400 feet wide. The distance from the location monument to the end of the claim is 400 feet in a East direction and 400 feet in a West direction.

7. The general course of the claim is from the East to the West

8. The location of the claim is an unsurveyed Section. Gila & Salt River Meridian, Patagonia Mining District, County of Santa Cruz State of Arizona

9. The Southeast corner of the claim with reference to a permanent monument is:

18470 Feet North and 15560 Feet East on the Northeast Corner Section 1 T24S R15E

10. Dated: 9-5-05

11. Agent: 

Darling Environmental & Surveying, Ltd.

1650 N Kolb Road; Suite 136

Tucson, AZ 85715

PHOENIX, ARIZONA

2005 OCT 14 P 2: 57

RECEIVED
B.L.M. AZ STATE OFFICE

2005 OCT 14 P 2: 57

NOTICE OF MINING CLAIM

1. TYPE OF NOTICE: Location ~~Amendment~~ ~~Relocation~~
2. TYPE OF CLAIM: Placer Lode Millsite Tunnelsite

3. The name and address of the Locator is:

Name: White Cloud Resources, LLC

Address: 333 Logan St; Suite 209

City/State/Zip: Denver, CO 80203

4. The name of the claim is: WCR - 259

5. The date of the location is: September 5, 2005

6. The claim is 1500 feet long and 600 feet wide. The distance from the location monument to the end of the claim is 20 feet in a East direction and 1480 feet in a West direction.

7. The general course of the claim is from the East to the West.

8. The location of the claim is an unsurveyed Section. Gila & Salt River Meridian, Patagonia Mining District, County of Santa Cruz State of Arizona.

9. The Southeast corner of the claim with reference to a permanent monument is:
18870 Feet North and 14410 Feet East on the Northeast Corner Section 1 T24S R15E

10. Dated: 9-5-05

11. Agent: 

Darling Environmental & Surveying, Ltd.
1650 N Kolb Road; Suite 136
Tucson, AZ 85715

PHOENIX, ARIZONA

2005 OCT 14 P 2: 58

RECEIVED
B.L.M. AZ STATE OFFICE

NOTICE OF MINING CLAIM

1. TYPE OF NOTICE: Location Amendment _____ Relocation _____
2. TYPE OF CLAIM: Placer Lode Millsite Tunnelsite

3. The name and address of the Locator is:

Name: White Cloud Resources, LLC
Address: 333 Logan St; Suite 209
City/State/Zip: Denver, CO 80203

4. The name of the claim is: WCR - 260
5. The date of the location is: September 5, 2005
6. The claim is 1500 feet long and 600 feet wide. The distance from the location monument to the end of the claim is 750 feet in a East direction and 750 feet in a West direction.

7. The general course of the claim is from the West to the East
8. The location of the claim is an unsurveyed Section. Gila & Salt River Meridian, Patagonia Mining District, County of Santa Cruz State of Arizona.

9. The Southeast corner of the claim with reference to a permanent monument is:
18870 Feet North and 15910 Feet East on the Northeast Corner Section 1 T24S R15E

10. Dated: 9-5-05 11. Agent: [Signature]
Darling Environmental & Surveying, Ltd.

1650 N Kolb Road; Suite 136
Tucson, AZ 85715

PHOENIX, ARIZONA
2005 OCT 14 P 2: 58
RECEIVED B.L.M. AZ STATE OFFICE

110
100
100
100
100

NOTICE OF MINING CLAIM

1. TYPE OF NOTICE: Location Amendment Relocation

2. TYPE OF CLAIM: Placer Lode Millsite Tunnelsite

3. The name and address of the Locator is:

Name: White Cloud Resources, LLC

Address: 333 Logan St; Suite 209

City/State/Zip: Denver, CO 80203

4. The name of the claim is: WCR - 261

5. The date of the location is: September 5, 2005


6. The claim is 1500 feet long and 600 feet wide. The distance from the location monument to the end of the claim is 20 feet in a East direction and 1480 feet in a West direction.

7. The general course of the claim is from the East to the West.

8. The location of the claim is an unsurveyed Section. Gila & Salt River Meridian, Patagonia Mining District, County of Santa Cruz State of Arizona.

9. The Southeast corner of the claim with reference to a permanent monument is:

19470 Feet North and 14410 Feet East on the Northeast Corner Section 1 T24S R15E

10. Dated: 9-5-05 11. Agent: 

Darling Environmental & Surveying, Ltd.

1650 N Kolb Road; Suite 136

Tucson, AZ 85715

PHOENIX, ARIZONA

2005 OCT 14 P 2: 58

RECEIVED
B.L.M. AZ STATE OFFICE

NOTICE OF MINING CLAIM

- 1. TYPE OF NOTICE: Location Amendment Relocation
- 2. TYPE OF CLAIM: Placer Lode Millsite Tunnelsite

3. The name and address of the Locator is:

Name: White Cloud Resources, LLC
Address: 333 Logan St; Suite 209
City/State/Zip: Denver, CO 80203

4. The name of the claim is: WCR - 262

5. The date of the location is: September 5, 2005

6. The claim is 1500 feet long and 600 feet wide. The distance from the location monument to the end of the claim is 20 feet in a West direction and 1480 feet in a East direction.

7. The general course of the claim is from the West to the East.

8. The location of the claim is an unsurveyed Section. Gila & Salt River Meridian, Patagonia Mining District, County of Santa Cruz State of Arizona.

9. The Southeast corner of the claim with reference to a permanent monument is:
19470 Feet North and 15910 Feet East on the Northeast Corner Section 1 T24S R15E

10. Dated: 9-5-05 11. Agent: [Signature]

Darling Environmental & Surveying, Ltd.
1650 N Kolb Road; Suite 136
Tucson, AZ 85715

PHOENIX, ARIZONA

2005 OCT 14 P 2: 58

RECEIVED
B.L.M. AZ STATE OFFICE

NOTICE OF MINING CLAIM

1. TYPE OF NOTICE: Location Amendment Relocation
2. TYPE OF CLAIM: Placer Lode Millsite Tunnelsite

3. The name and address of the Locator is:

Name: White Cloud Resources, LLC

Address: 333 Logan St; Suite 209


City/State/Zip: Denver, CO 80203

4. The name of the claim is: WCR - 263
5. The date of the location is: September 5, 2005
6. The claim is 1500 feet long and 600 feet wide. The distance from the location monument to the end of the claim is 20 feet in a East direction and 1480 feet in a West direction.

7. The general course of the claim is from the East to the West.

8. The location of the claim is an unsurveyed Section, Gila & Salt River Meridian, Patagonia Mining District, County of Santa Cruz State of Arizona.

9. The Southeast corner of the claim with reference to a permanent monument is:
20070 Feet North and 14410 Feet East on the Northeast Corner Section 1 T24S R15E

10. Dated: 9-5-05 11. Agent: 

Darling Environmental & Surveying, Ltd.
1650 N Kolb Road; Suite 136
Tucson, AZ 85715

PHOENIX, ARIZONA
2005 OCT 14 P 2:58
RECEIVED
B.L.M. AZ STATE OFFICE

04:11:00 PM

NOTICE OF MINING CLAIM

- 1. TYPE OF NOTICE: Location Amendment Relocation
- 2. TYPE OF CLAIM: Placer Lode Millsite Tunnelsite

3. The name and address of the Locator is:

Name: White Cloud Resources, LLC
Address: 333 Logan St; Suite 209
City/State/Zip: Denver, CO 80203

4. The name of the claim is: WCR - 264

5. The date of the location is: September 5, 2005

6. The claim is 1500 feet long and 600 feet wide. The distance from the location monument to the end of the claim is 20 feet in a East direction and 1480 feet in a West direction.

7. The general course of the claim is from the East to the West.

8. The location of the claim is an unsurveyed Section. Gila & Salt River Meridian, Patagonia Mining District, County of Santa Cruz State of Arizona.

9. The Southeast corner of the claim with reference to a permanent monument is:

20670 Feet North and 14410 Feet East on the Northeast Corner Section 1 T24S R15E

10. Dated: 9-5-05 11. Agent: [Signature]

Darling Environmental & Surveying, Ltd.
1650 N Kolb Road; Suite 136
Tucson, AZ 85715

PHOENIX, ARIZONA

2005 OCT 14 P 2:58

RECEIVED
B.L.M. AZ STATE OFFICE

NOTICE OF MINING CLAIM

1. TYPE OF NOTICE: Location Amendment Relocation
2. TYPE OF CLAIM: Placer Lode Millsite Tunnelsite

3. The name and address of the Locator is:


Name: White Cloud Resources, LLC

Address: 333 Logan St; Suite 209

City/State/Zip: Denver, CO 80203

4. The name of the claim is: WCR - 265
5. The date of the location is: September 5, 2005
6. The claim is 500 feet long and 400 feet wide. The distance from the location monument to the end of the claim is 20 feet in a East direction and 480 feet in a West direction.
7. The general course of the claim is from the East to the West
8. The location of the claim is an unsurveyed Section. Gila & Salt River Meridian, Patagonia Mining District, County of Santa Cruz State of Arizona

9. The Southeast corner of the claim with reference to a permanent monument is:
16470 Feet North and 17410 Feet East on the Northeast Corner Section 1 T24S R15E

10. Dated: 9-5-05 11. Agent: 

Darling Environmental & Surveying, Ltd.
1650 N Kolb Road; Suite 136
Tucson, AZ 85715

PHOENIX, ARIZONA

2005 OCT 14 P 2: 58

RECEIVED
B.L.M. AZ STATE OFFICE

2005 OCT 14 2

NOTICE OF MINING CLAIM

1. TYPE OF NOTICE: Location Amendment Relocation
2. TYPE OF CLAIM: Placer Lode Millsite Tunnelsite

3. The name and address of the Locator is:

Name: White Cloud Resources, LLC
Address: 333 Logan St; Suite 209
City/State/Zip: Denver, CO 80203

4. The name of the claim is: WCR - 267
5. The date of the location is: September 5, 2005
6. The claim is 1500 feet long and 600 feet wide. The distance from the location monument to the end of the claim is 20 feet in a West direction and 1480 feet in a East direction.
7. The general course of the claim is from the West to the East
8. The location of the claim is an unsurveyed Section. Gila & Salt River Meridian, Patagonia Mining District, County of Santa Cruz State of Arizona.
9. The Southeast corner of the claim with reference to a permanent monument is:
15270 Feet North and 17410 Feet East on the Northeast Corner Section 1 T24S R15E

10. Dated: 9-5-05 11. Agent: [Signature]

Darling Environmental & Surveying, Ltd.
1650 N Kolb Road; Suite 136
Tucson, AZ 85715

PHOENIX, ARIZONA
2005 OCT 14 P 2:58
RECEIVED
B.L.M. AZ STATE OFFICE

NOTICE OF MINING CLAIM

- 1. TYPE OF NOTICE: Location Amendment --- Relocation---
- 2. TYPE OF CLAIM: Placer Lode Millsite Tunnelsite

3. The name and address of the Locator is:

Name: White Cloud Resources, LLC
Address: 333 Logan St; Suite 209
City/State/Zip: Denver, CO 80203

4. The name of the claim is: WCR - 268

5. The date of the location is: September 5, 2005

6. The claim is 1500 feet long and 600 feet wide. The distance from the location monument to the end of the claim is 20 feet in a West direction and 1480 feet in a East direction.

7. The general course of the claim is from the West to the East

8. The location of the claim is an unsurveyed Section. Gila & Salt River Meridian, Patagonia Mining District, County of Santa Cruz State of Arizona.

9. The Southeast corner of the claim with reference to a permanent monument is:

14670 Feet North and 17410 Feet East on the Northeast Corner Section 1 T24S R15E

10. Dated: 9-5-05 11. Agent: [Signature]

Darling Environmental & Surveying, Ltd.
1650 N Kolb Road; Suite 136
Tucson, AZ 85715

PHOENIX, ARIZONA

2005 OCT 14 P 2: 58

RECEIVED
B.L.M. AZ STATE OFFICE

2005 OCT 14 10:51 AM

NOTICE OF MINING CLAIM

- 1. TYPE OF NOTICE: Location Amendment Relocation
- 2. TYPE OF CLAIM: Placer Lode Millsite Tunnelsite

3. The name and address of the Locator is:

Name: White Cloud Resources, LLC
Address: 333 Logan St; Suite 209
City/State/Zip: Denver, CO 80203

4. The name of the claim is: WCR - 269

5. The date of the location is: September 5, 2005


6. The claim is 1500 feet long and 600 feet wide. The distance from the location monument to the end of the claim is 20 feet in a West direction and 1480 feet in a East direction.

7. The general course of the claim is from the West to the East.

8. The location of the claim is an unsurveyed Section. Gila & Salt River Meridian, Patagonia Mining District, County of Santa Cruz State of Arizona.

9. The Southeast corner of the claim with reference to a permanent monument is:
14070 Feet North and 17410 Feet East on the Northeast Corner Section 1 T24S R15E

10. Dated: 9-5-05

11. Agent: 
Darling Environmental & Surveying, Ltd.

1650 N Kolb Road; Suite 136
Tucson, AZ 85715

PHOENIX, ARIZONA

2005 OCT 14 P 2: 58

RECEIVED
B.L.M. AZ STATE OFFICE

NOTICE OF MINING CLAIM


- 1. TYPE OF NOTICE: Location Amendment Relocation
- 2. TYPE OF CLAIM: Placer Lode Millsite Tunnelsite

3. The name and address of the Locator is:

Name: White Cloud Resources, LLC
Address: 333 Logan St; Suite 209
City/State/Zip: Denver, CO 80203

- 4. The name of the claim is: WCR - 270
- 5. The date of the location is: September 5, 2005
- 6. The claim is 1500 feet long and 600 feet wide. The distance from the location monument to the end of the claim is 20 feet in a West direction and 1480 feet in a East direction.
- 7. The general course of the claim is from the West to the East.
- 8. The location of the claim is an unsurveyed Section. Gila & Salt River Meridian, Patagonia Mining District, County of Santa Cruz State of Arizona.
- 9. The Southeast corner of the claim with reference to a permanent monument is:

13470 Feet North and 17410 Feet East on the Northeast Corner Section 1 T24S R15E

- 10. Dated: 9-5-05
- 11. Agent: 

Darling Environmental & Surveying, Ltd.
1650 N Kolb Road; Suite 136
Tucson, AZ 85715

PHOENIX, ARIZONA
2005 OCT 14 P 2: 58
RECEIVED
B.L.M. AZ STATE OFFICE

FILED
OCT 14 2005
TUCSON, ARIZONA

NOTICE OF MINING CLAIM

1. TYPE OF NOTICE: Location Amendment Relocation
2. TYPE OF CLAIM: Placer Lode Millsite Tunnelsite

3. The name and address of the Locator is:

Name: White Cloud Resources, LLC
Address: 333 Logan St; Suite 209
City/State/Zip: Denver, CO 80203

4. The name of the claim is: WCR - 271

5. The date of the location is: September 5, 2005

6. The claim is 1500 feet long and 600 feet wide. The distance from the location monument to the end of the claim is 20 feet in a West direction and 1480 feet in a East direction.

7. The general course of the claim is from the West to the East.

8. The location of the claim is an unsurveyed Section. Gila & Salt River Meridian, Patagonia Mining District, County of Santa Cruz State of Arizona.

9. The Southeast corner of the claim with reference to a permanent monument is:

12870 Feet North and 17410 Feet East on the Northeast Corner Section 1 T24S R15E

10. Dated: 9-5-05 11. Agent: 

Darling Environmental & Surveying, Ltd.
1650 N Kolb Road; Suite 136
Tucson, AZ 85715

PHOENIX, ARIZONA

2005 OCT 14 P 2: 58

RECEIVED
B.L.M. AZ STATE OFFICE

NOTICE OF MINING CLAIM

- 1. TYPE OF NOTICE: Location Amendment Relocation
- 2. TYPE OF CLAIM: Placer Lode Millsite Tunnelsite

3. The name and address of the Locator is:

Name: White Cloud Resources, LLC
 Address: 333 Logan St; Suite 209
 City/State/Zip: Denver, CO 80203

4. The name of the claim is: WCR - 272

5. The date of the location is: September 5, 2005

6. The claim is 1500 feet long and 600 feet wide. The distance from the location monument to the end of the claim is 20 feet in a West direction and 1480 feet in a East direction.

7. The general course of the claim is from the West to the East.

8. The location of the claim is an unsurveyed Section. Gila & Salt River Meridian, Patagonia Mining District, County of Santa Cruz State of Arizona

9. The Southeast corner of the claim with reference to a permanent monument is:

12270 Feet North and 17410 Feet East on the Northeast Corner Section 1 T24S R15E

10. Dated: 9-5-05

11. Agent: [Signature]

Darling Environmental & Surveying, Ltd.
 1650 N Kolb Road; Suite 136
 Tucson, AZ 85715

PHOENIX, ARIZONA

2005 OCT 14 P 2: 58

RECEIVED
B.L.M. AZ STATE OFFICE

REC-2005-010

Input Parameters for Geographic Report with Land

System Id = CR

Admin State = AZ

Geo State = AZ

Casetype Begins With 16, 18, 20, 21, 22, 23, 24, 25, 26, 27, 28, 29, 31, 32, 35, 36, 38, 39, 8370, 85, 92

Case Disp Txt = AUTHORIZED, PENDING

Mer Twp Rng =

Section =

Mtrs = 14 0240S 0150E 001

Commodity =

Commodity Txt =

Pending Org =

Pend Org Decode =

Total Rows Returned: 0

RUN TIME: 07:58 AM

Adm State:

**UNITED STATES DEPARTMENT OF INTERIOR
BUREAU OF LAND MANAGEMENT
GEOGRAPHIC REPORT WITH LAND
Sorted by Serial Number**

**RUN DATE: 11/17/2005
Page 1 of 1**

Input Parameters for Geographic Report with Land

System Id = CR

Admin State = AZ

Geo State = AZ

Casetype Begins With 16, 18, 20, 21, 22, 23, 24, 25, 26, 27, 28, 29, 31, 32, 35, 36, 38, 39, 8370, 85, 92

Case Disp Txt = AUTHORIZED, PENDING

Mer Twp Rng =

Section =

Mtrs = 14 0230S 0150E 024, 14 0230S 0150E 025, 14 0230S 0150E 036

Commodity =

Commodity Txt =

Pending Org =

Pend Org Decode =

Total Rows Returned: 0

RUN TIME: 08:00 AM

**UNITED STATES DEPARTMENT OF INTERIOR
BUREAU OF LAND MANAGEMENT
GEOGRAPHIC REPORT WITH LAND
Sorted by Serial Number**

**RUN DATE: 11/17/2005
Page 1 of 1**

Adm State:

|

RUN TIME: 08:11 AM

UNITED STATES DEPARTMENT OF INTERIOR
BUREAU OF LAND MANAGEMENT
GEOGRAPHIC REPORT WITH LAND
Sorted by Serial Number

RUN DATE: 11/17/2005
Page 2 of 2

Adm State: AZ

220200 PENDING

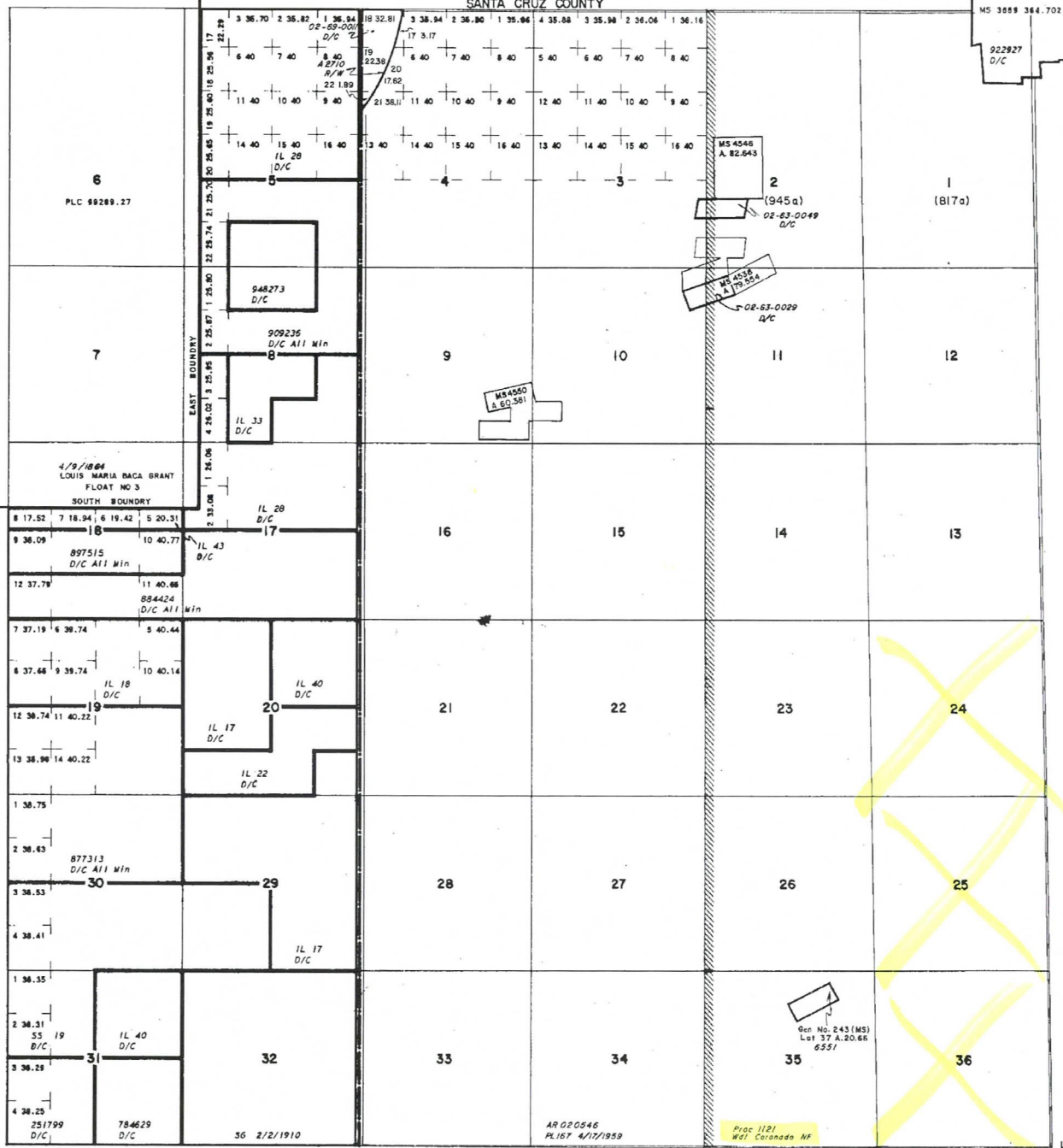
022 MS 2193
2193

;

Y

PARTIALLY SURVEYED TOWNSHIP 23 SOUTH RANGE 15 EAST OF THE GILA AND SALT RIVER MERIDIAN, ARIZONA

SANTA CRUZ COUNTY



**STATUS OF PUBLIC DOMAIN
LAND AND MINERAL TITLES**

INDEX TO SEGREGATED TRACTS				
RESURVEY		ORIGINAL SURVEY		
TRACT NO.	T	R	SEC	SUBDIVISION

FOR ORDERS EFFECTING DISPOSAL OR USE OF
UNIDENTIFIED LANDS WITHDRAWN FOR CLASSIFICATION,
MINERALS, WATER AND/OR OTHER PUBLIC PURPOSES,
REFER TO INDEX OF MISCELLANEOUS DOCUMENTS.

PROTRACTION CHASMAN NO. 76
DIST. NO. 4
MDS 693 NE
694 NW
695 SE

CURRENT TO	BY



WARNING STATEMENT
This plat is the Bureau's Record of Title, and should be used only as a graphic display of the township survey data. Records hereon do not reflect title changes which may have been effected by lateral movements of rivers or other bodies of water. Refer to the cadastral surveys for official survey information.

Lat. 31°22'27" N
Long. 110°46'25" W

T. 23 S.
R. 15 E.

Input Parameters for Geographic Report with Land

System Id = CR

Admin State = AZ

Geo State = AZ

Casetype Begins With 16, 18, 20, 21, 22, 23, 24, 25, 26, 27, 28, 29, 31, 32, 35, 36, 38, 39, 8370, 85, 92

Case Disp Txt = AUTHORIZED, PENDING

Mer Twp Rng =

Section =

Mtrs = 14 0230S 0160E 004, 14 0230S 0160E 005, 14 0230S 0160E 008, 14 0230S 0160E 009, 14 0230S 0160E 015, 14 0230S 0160E 016, 14 0230S 0160E 017, 14 0230S 0160E 018, 14 0230S 0160E 019, 14 0230S 0160E 020, 14 0230S 0160E 021, 14 0230S 0160E 022, 14 0230S 0160E 027, 14 0230S 0160E 028, 14 0230S 0160E 029, 14 0230S 0160E 030, 14 0230S 0160E 031

Commodity =

Commodity Txt =

Pending Org =

Pend Org Decode =

Total Rows Returned: 18

RUN TIME: 08:11 AM

UNITED STATES DEPARTMENT OF INTERIOR
BUREAU OF LAND MANAGEMENT
GEOGRAPHIC REPORT WITH LAND
Sorted by Serial Number

RUN DATE: 11/17/2005
Page 1 of 2

Serial Number: AZA 027251PT
Total Case Acres: 1,183.287

<u>Casetype</u>	<u>Case Disp</u>	14	0230S	0160E	<u>Sect</u>	<u>Sur Typ</u>	<u>Sur Num</u>	<u>Suff</u>	<u>Subdivision</u>	<u>Act Pend</u>
220200	AUTHORIZED				015	FF		1	GENERAL NUMBER 71;	
						MS	2027	1		
							2190	1		
							2225	1		
							2226	1		
							2227	1		
							769	1		
							770	1		

Serial Number: AZA 028567
Total Case Acres: 337.634

<u>Casetype</u>	<u>Case Disp</u>	14	0230S	0160E	<u>Sect</u>	<u>Sur Typ</u>	<u>Sur Num</u>	<u>Suff</u>	<u>Subdivision</u>	<u>Act Pend</u>
211000	AUTHORIZED				015	FF		1	GEN N0 71 PATENTED LOT 37	
						MS	2027	1		
							2190	1		
							2225	1		
							2226	1		
							2227	1		
							769	1		
							770	1		

Serial Number: AZA 030663PT
Total Case Acres: 679.520

<u>Casetype</u>	<u>Case Disp</u>	14	0230S	0160E	<u>Sect</u>	<u>Sur Typ</u>	<u>Sur Num</u>	<u>Suff</u>	<u>Subdivision</u>	<u>Act Pend</u>
220200	PENDING				022	FF		1	M2193;	Y
								1		

Serial Number: AZA 031953PT
Total Case Acres: 871.010

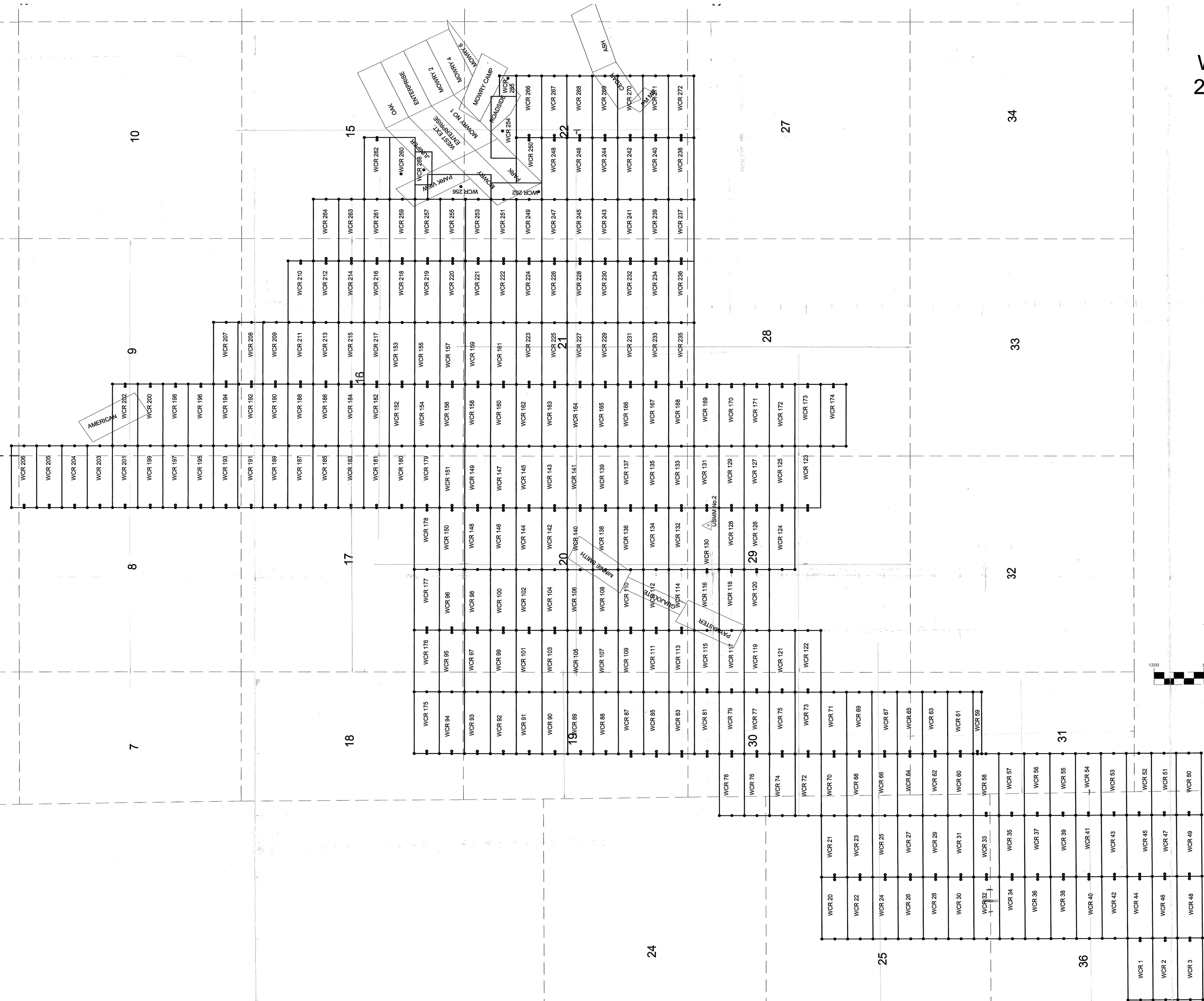
<u>Casetype</u>	<u>Case Disp</u>	14	0230S	0160E	<u>Sect</u>	<u>Sur Typ</u>	<u>Sur Num</u>	<u>Suff</u>	<u>Subdivision</u>	<u>Act Pend</u>
-----------------	------------------	----	-------	-------	-------------	----------------	----------------	-------------	--------------------	-----------------

Map

Map

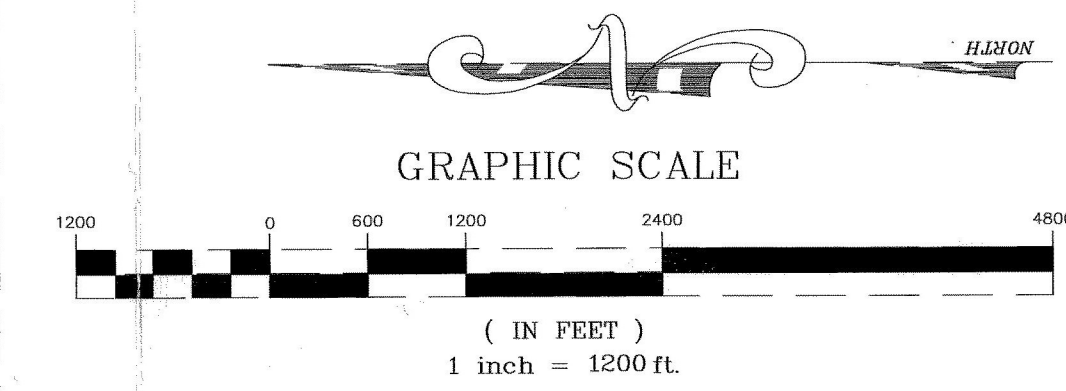
Lead:
AMC 367398

WCR CLAIMS WITHIN TOWNSHIP 23 SOUTH RANGES 15 & 16 EAST, BOTH BEING UNSURVEYED TOWNSHIPS, GILA AND SALT RIVER MERIDIAN, SANTA CRUZ COUNTY, ARIZONA



NOTE:

Section lines shown for T.23S., R.16E. are projected using standard BLM procedures, starting from the Southwest corner of Section 30, T.23S., R.17E. then proceeding West 1 mile then North 1 mile etc. Section lines shown for T.23S., R.15E. are run in the same manner beginning at the Northeast corner of Section 1, T.24S., R.15E.



NORTHEAST CORNER
SECTION 1, T.24S., R.15E.
FOUND STONE MONUMENT
REFERENCE POINT FOR ALL
WCR CLAIMS

WHITE CLOUD RESOURCES	DARLING ENVIRONMENTAL & SURVEYING, LTD. 6942 E. TANQUE VERDE RD., SUITE E - TUCSON, AZ 85715 PH (520)298-2725 - FAX (520)298-2767
WCR CLAIMS T.2&S., R.15&16E. G&SRM	DATE: DRAWN BY: CHECKED BY: SCALE: 1"=48' JOB NO: REVISION DATE:

RECEIVED
SANTA CRUZ STATE OFFICE
JUN 10 11 3 04
PHOENIX, ARIZONA

AMC 367398

D:\GUAQUOTE PROJECT\JWG_10/10/2005 5:44:47 PM